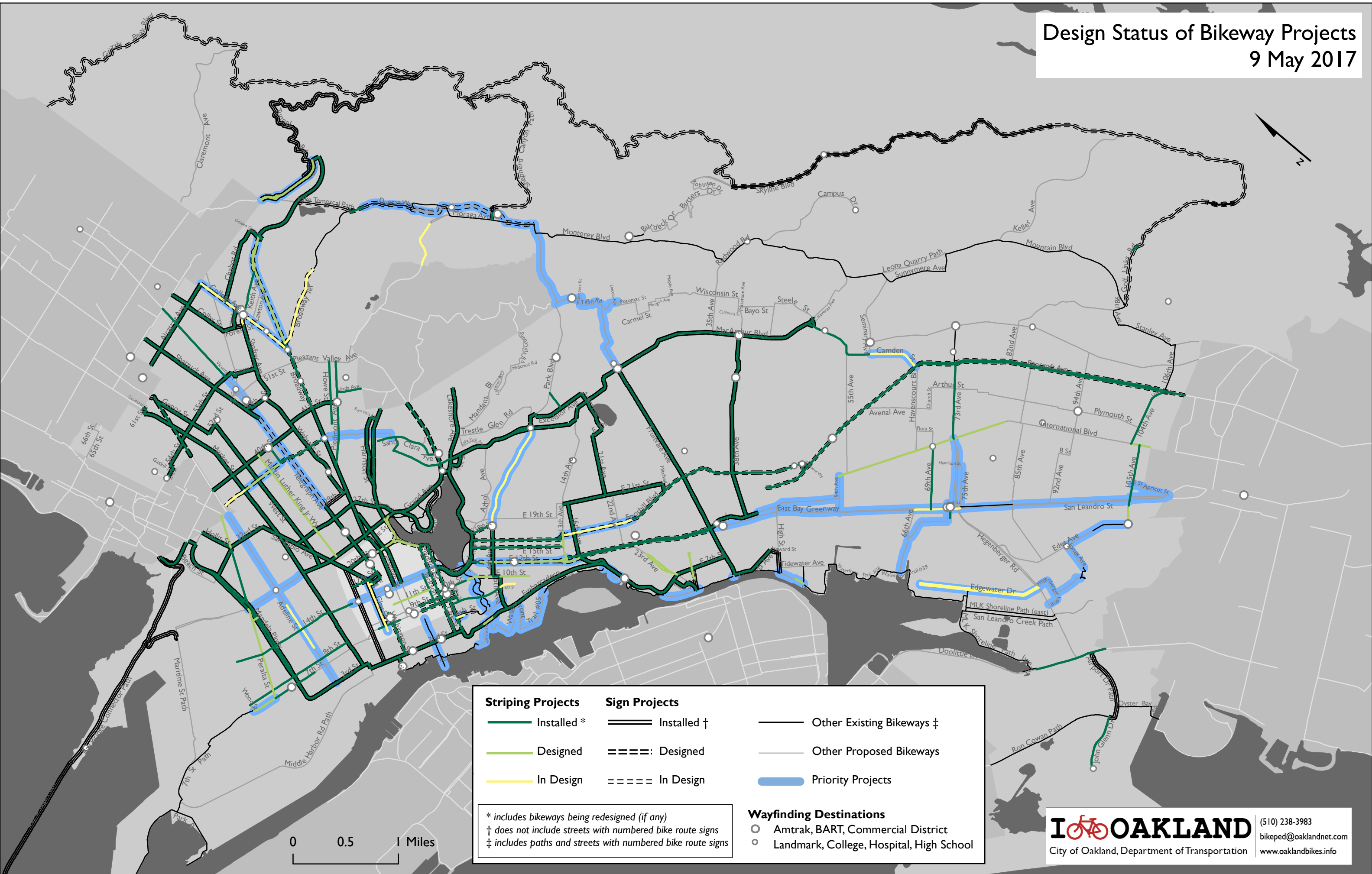


# Design Status of Bikeway Projects

9 May 2017



Striping Projects	Sign Projects	Other Existing Bikeways ‡
Installed *	Installed †	Other Existing Bikeways ‡
Designed	Designed	Other Proposed Bikeways
In Design	In Design	Priority Projects

Wayfinding Destinations
Amtrak, BART, Commercial District
Landmark, College, Hospital, High School

\* includes bikeways being redesigned (if any)  
 † does not include streets with numbered bike route signs  
 ‡ includes paths and streets with numbered bike route signs

0 0.5 Miles



Street	From	To	Length (miles)	Bikeway Type	Project Type *	Design (% complete)	Feasibility	BPAC Review	AC Transit review	Community Outreach	Environmental clearance	City Council approval	Fund Source	Paving	Caltrans permit	Implementation
105th Ave	Edes Ave	Pippin St	0.2	3A	new	100%	✓	x	✓	✓	✓	✓	pave	overlay	n/a	2017
10th St	Madison St	9th Ave	0.9	2	re+new	100%	✓	x	n/a	✓		✓	B/BB	no	n/a	2017
Washington St	7th St	9th St	0.1	2	redesign	100%	✓	x	n/a	n/a	✓	✓	pave	yes	n/a	2017
16th St	San Pablo Ave	Clay St	0.1	2.1	new	90%	✓	x	n/a	n/a	✓	✓		no	n/a	2017
17th St	Jefferson St	San Pablo Ave	0.1	2	redesign	90%	✓	x	n/a	n/a	✓	✓		no	n/a	2017
Adeline St	10th St	19th St	0.5	2	new	90%	✓	x	✓	✓	✓	✓	pave	yes	n/a	2017
Broadway Terrace	Clarewood Dr	Broadway	0.8	2	new	90%	✓	x	✓	✓	✓	✓	pave	no	n/a	2017
Clay St	7th St	17th St	0.5	2	new	90%	✓	Jan-17	✓	✓	✓	✓	pave	yes	n/a	2017
Embarcadero/E 7th St	10th Ave	Kennedy St	1.4	2	redesign	90%	✓	Jul-13	n/a	n/a	✓	✓		no	n/a	2017
Fruitvale Ave	Foothill Blvd	Harold St	1.0	2.1	redesign	90%	✓	Jan-17	✓	n/a		✓	pave	yes	n/a	2017
Market St	7th St	18th St	0.6	2	redesign	90%	✓	x	✓	n/a	✓	✓	pave	yes	n/a	2017
38th Ave	Foothill Blvd	Brookdale Ave	0.7	2	redesign	65%	✓	x	n/a	n/a		✓		no	n/a	
4th St	Oak St	Fallon St	0.1	tbd	new	65%		x	n/a			n/a	pave	overlay	n/a	2018
55th St	Adeline St	Shattuck Ave	0.6	2	redesign	65%	✓	x	n/a	n/a		✓		no	n/a	
Bancroft Ave	Vicksburg Ave	67th Ave	1.2	2	redesign	65%		x		n/a		✓	TDA	no	n/a	
Camden St	Seminary Ave	Bancroft Ave	0.5	2	new	65%	✓	x	✓		✓	✓		no	n/a	
E 8th St	5th Ave	7th Ave	0.1	2	new	65%	✓	x					pave	overlay	n/a	2018
Edgewater Dr	North End	Hegenberger Rd	1.1	2	new	65%	✓	x				n/a	pave	overlay	n/a	2018
Fruitvale Av	Montana St	MacArthur Blvd	0.1	2.1	redesign	65%		x				n/a	pave	overlay	n/a	2018
MacArthur Blvd	Coolidge Ave	Midvale Ave	0.5	2	redesign	65%	✓	x		n/a	✓	n/a	TDA	no	n/a	
Market St	Grand Ave	City Limit	2.3	2	redesign	65%		x				n/a	pave	overlay	n/a	2018
Moraga Ave	Freeway Exit	City Limit	0.6	2	new	65%		x				n/a	pave	overlay	n/a	2018
Piedmont Ave	Randwick Ave	MacArthur Blvd	0.2	2	redesign	65%	✓	x	n/a			n/a	pave	overlay	n/a	2018
San Leandro St	66th Ave	75th Ave	0.4	2	new	65%	✓	x	✓		✓	✓		no	n/a	

**KEY**

[check] = completed | n/a = not applicable | BPAC = Bicycle Pedestrian Advisory Commission | x = pending BPAC request | Bikeway Type = 1 (path), 2 (bike lane), 3A/3B (sharrows), 4 (protected)

Street	From	To	Length (miles)	Bikeway Type	Project Type *	Design (% complete)	Feasibility	BPAC Review	AC Transit review	Community Outreach	Environmental clearance	City Council approval	Fund Source	Paving	Caltrans permit	Implementation
Shafter Ave	Forest St	51st St	0.5	3B	redesign	65%		x	n/a			n/a	pave	yes	n/a	2018
Webster St	34th St	36th St	0.1	2/3A	redesign	65%	✓	x	n/a			n/a	pave	yes	n/a	2018
Bancroft Ave	48th Ave	Vicksburg Ave	0.3	2	redesign	35%	✓	x		n/a		✓		yes	n/a	
E 18th St	Lakeshore Ave	Park Blvd	0.2	2	redesign	35%		x						no	n/a	
Foothill Blvd	14th Ave	23rd Ave	0.7	2	new	35%		x							n/a	
Park Blvd	E 18th St	Excelsior Ave	1.1	2	new	35%		REQ								
Bancroft Ave	Havenscourt Blvd	Durant Av	2.6	2	redesign	15%		x		n/a		✓		partial	n/a	

**Design Completed (100%):** 1.2 roadway miles  
**Design in Progress (15% - 90%):** 18.9 roadway miles  
**Total:** 20.1 roadway miles

**Color Coding**  
 Pending task  
 Priority task

**Fund Source**  

TDA	TDA Article 3
B/BB	Measure B/BB Ped/Bike Local (ACTC)
pave	Included in paving project

**Design Completion**

100%	Plans packaged for construction
90%	Review (field, internal, external)
65%	Markings and details
35%	Lane configuration
15%	Project set-up (limits, viewports, street widths)

\* Project Type "redesign" will appear on accompanying map as "Installed."

**KEY**

[check] = completed | n/a = not applicable | BPAC = Bicycle Pedestrian Advisory Commission | x = pending BPAC request | Bikeway Type = 1 (path), 2 (bike lane), 3A/3B (sharrows), 4 (protected)

Street	From	To	Length (miles)	Bikeway Type	Project Type *	Design (% complete)	Implementation	Lead	Project Name
<b>Construction Phase</b>									
11th St	Broadway	Jackson St	0.4	2	new	100%	2017	AC Transit	Bus Rapid Transit
14th Ave	E 12th St	Foothill Blvd	0.2	2.1/3A	new	100%	2017	DOT-Great Streets	14th Ave streetscape
23rd Ave	E 7th St	E 11th St	0.3	2	new	100%	2018	ACTC/Caltrans	1880 23rd/29th Ave Overcrossings
29th Ave	Chapman St	E 10th St	0.3	2	new	100%	2018	ACTC/Caltrans	1880 23rd/29th Ave Overcrossings
7th St	Wood St	Peralta St	0.2	2	new	100%	2018	DOT-Great Streets	7th St Streetscape Phase 2
Broadway	Ocean View Dr	Golden Gate Wy	0.4	2/4	new	100%	2017	DOT-Safe Streets	Caldecott Settlement
Broadway	Broadway Ter	Ocean View Dr	0.7	2	new	100%	2017	DOT-Safe Streets	Caldecott Settlement
E 12th St	2nd Ave	14th Ave	1.0	2	new	100%	2017	AC Transit	Bus Rapid Transit
Embarcadero Bridge Replacement	JLAC Driveway	5th Ave	0.1	2	new	100%	2018	DOT-Great Streets	Embarcadero Bridge Replacement
Harrison St/Lakeside Dr	19th St	Grand Ave	0.4	2	new	100%	2017	Measure DD	Lakeside Green Streets
International Blvd	54th Ave	85th Ave	1.9	2/3A	new	100%	2017	AC Transit	Bus Rapid Transit
MacArthur Blvd	Market St	Telegraph Ave	0.5	2	new	100%	2017	DOT-Safe Streets	hazard elimination grant
Market St	Adeline St	45th St	0.5	2	redesign	100%	2017	DOT-Safe Streets	hazard elimination grant
Martin Luther King Jr Wy	W Grand Ave	40th St	1.2	2	new	100%	2017	DOT-Great Streets	MLK Jr Wy streetscape
Peralta St	32nd St	36th St	0.3	2	new	100%	2017	DOT-Great Streets	Peralta St streetscape
Peralta St	7th St	Mandela Pkwy	0.9	2	new	100%	2017	DOT-Great Streets	Peralta St streetscape
San Pablo Ave	16th St	17th St	0.1	2	redesign	100%	2017	Watershed	San Pablo Green Streets
Tunnel Rd/Caldecott Ln	Berkeley	Kay Overcrossing	0.7	2	redesign	100%	2018	DOT-Safe Streets	Caldecott Settlement
Broadway	MacArthur Blvd	38th St	0.1	2	redesign	65%		Kaiser Hospital	Kaiser Hospital development
College Ave	Alcatraz Ave	Broadway	1.0	2/3A	new	35%	2018	DOT-Safe Streets	Rockridge BART SR2T
Shafter Ave	Forest St	College Ave	0.1	2/3A	new	35%	2018	DOT-Safe Streets	Rockridge BART SR2T

**TOTAL (miles) 11.3**

Street	From	To	Length (miles)	Bikeway Type	Project Type *	Design (% complete)	Implementation	Lead	Project Name
<b>Planning Phase</b>									
14th St	Brush St	Oak St	1.0	4	new			DOT-Great Streets	14th St: Safe Routes in the City (ATP)
20th St	Broadway	Harrison St	0.2	4	redesign		2019	DOT-Safe Streets	20th St Complete Streets Project
27th St/Bay Place	San Pablo Ave	Grand Ave	1.1	4	redesign			DOT-Great Streets	27th St Gateway
35th Ave	E12th St	International Blvd	0.04	2	new			DOT-Safe Streets	hazard elimination grant
Claremont Ave	Telegraph Ave	Clifton St	0.3	2	new			DOT-Safe Streets	hazard elimination grant
Coliseum BART/Bay Trail Connector	Coliseum BART	66th Ave/Oakport St	0.9	1	new			DOT-Great Streets	ATP Project Development
East Bay Greenway	54th Ave	69th Ave	0.9	1	new			ACTC	East Bay Greenway
East Bay Greenway	85th Ave	San Leandro	1.5	1	new			ACTC	East Bay Greenway
Fruitvale Ave	Alameda Ave	E 12th St	0.5	4	redesign			DOT-Great Streets	Fruitvale Ave Gap Closure
Fruitvale Ave	San Leandro St	E 22nd St	0.7	2/3A	redesign			DOT-Safe Streets	hazard elimination grant
Lake Merritt Channel Bridge	Embarcadero (N)	Embarcadero (S)	0.2	1	new			Measure DD	Lake Merritt Channel Bridge
Telegraph Ave Complete Streets Phase II	29th St	41st St	0.8	2	new			DOT-Great Streets	Telegraph Ave Complete Streets Phase II
W Grand Ave	Mandela Pkwy	Market St	0.6	4	new			DOT-Great Streets	ATP Project Development



**TOTAL (miles) 8.7**

\* Project Type "redesign" will appear on accompanying map as "Installed."

Corridor	From	To	Length	Design	BPAC Review	Community Outreach	Environmental Clearance	Funding Source	Cost Estimate	Implementation
Adeline St	47th St	61st St	0.6	100%	x	✓	✓	TDA	\$ 5,400	
Grand Ave	El Embarcadero	Jean St	0.7	100%	x	✓	✓	TDA	\$ 6,300	
College Ave	Broadway	Alcatraz Ave	1.0	90%	x	✓	✓		\$ 9,000	
Lake Merritt BART Bikeway Connectors	5th Ave	Harrison St	2.1	75%	x	n/a		TDA	\$ 18,900	2017
Oak/Madison/Lakeside	2nd St	19th St	1.9	75%	x	n/a		TDA	\$ 17,100	2017
Broadway	41st St	Golden Gate Wy	1.8	55%	x	n/a		TDA	\$ 16,200	2017
Broadway Ter	Broadway	Clarewood Dr	0.8	55%	x	n/a		TDA	\$ 7,200	2017
E 12th St	1st Ave	Fruitvale Ave	2.3	55%	x	n/a		TDA	\$ 20,700	2017
Foothill/Bancroft	Lakeshore Ave	San Leandro	7.5	55%	x	n/a	✓	TDA	\$ 67,500	2017
Telegraph Ave	29th St	41st St	0.8	55%	x	n/a			\$ 7,200	
W MacArthur Blvd	San Pablo Ave	Broadway	1.2	55%	x	n/a		TDA	\$ 10,800	2017
Grizzly Peak / Skyline / Golf Links	Berkeley	Mountain Blvd	18.0	35%	x	n/a		B/BB	\$ 162,000	2017
Mountain/Shepherd Canyon	Broadway	Skyline Blvd	4.4	15%	x	n/a			\$ 39,600	

**Design Completed (100%):** 1.3 roadway miles  
**Design in Progress (> 0%):** 41.8 roadway miles  
**Total (> 0%):** 43.1 roadway miles

**Color Coding**

 Pending task  
 Priority task

**Design Status Work Completed**

100%	Final work order
90%	Final project map and installation locations
75%	Field verification
55%	Revised project map and field review sheet
35%	Preliminary project map (sign locations, sign messages)
15%	Overview map (project boundaries, supported destinations)

**Fund Source**

TDA	TDA Article 3
B/BB	Measure B/BB Ped/Bike Local (ACTC)

**KEY**

Design = % completed | [checkmark] = completed | n/a = not applicable  
 prelim = preliminary | BPAC = Bicycle Pedestrian Advisory Committee | x = pending BPAC request