


REVISED
4.15.03

FILED
OFFICE OF THE CITY CLERK
OAKLAND
APPROVED AS TO FORM AND LEGALITY

CITY ATTORNEY

INTRODUCED BY COUNCILMEMBER _____

2003 APR -3 PM 2: 25

ORDINANCE NO. 12495 C.M.S.

AN ORDINANCE REDEFINING AND ESTABLISHING THE CITY COUNCIL AND SCHOOL BOARD DISTRICT BOUNDARIES (REDISTRICTING) OF THE CITY OF OAKLAND AND AMENDING MUNICIPAL CODE SECTIONS 2.16.010 AND 3.04.020

WHEREAS, Section 203 of the Charter requires the City Council to redefine the Council Districts of the City of Oakland in 1993 and every ten years thereafter; and

WHEREAS, the City Council has considered the matter of redefining the Council districts, and has considered the population of the City of Oakland as reflected in the 2000 Federal Census, and hereby finds that changes in population require that the districts be redefined; and

WHEREAS, the City held community meetings on November 13 and 14, 2003 and the City Council held a public meeting on December 17, 2003 to explain the redistricting process and provide members of the public with information to assist them in developing redistricting alternatives; and

WHEREAS, individuals and/or groups submitted four redistricting alternatives by the deadline of January 31, 2003; and

WHEREAS, on February 18, 2003, the City Council held a public meeting to review the submitted alternatives and directed the redistricting consultants to modify the alternatives; and

WHEREAS, on March 11, 2003, the City Council held a public meeting and reviewed the alternatives; and

WHEREAS, on March 18, 2003, the City Council held a public meeting to review the alternatives and directed staff to prepare an ordinance consistent with the Reid-De La Fuente Modified Plan; and

WHEREAS, on April 1, 2003, the City Council held a public meeting to review a draft ordinance and directed staff to prepare an ordinance consistent with the motion of Jean Quan; and

WHEREAS, the City Council accepts the reports of redistricting consultants David Ely and Sandra Polka; and

WHEREAS, the City Council finds that the Council districts as set forth in Exhibits A and B are composed of contiguous territory and are as equal as practicable in population as shown by the

2000 Federal Census, are as geographically compact as practicable, and take into consideration the topography, geography, cohesiveness, contiguity, integrity, compactness of territory, the City Charter's requirement of preserving incumbents within their existing districts, and communities of interests; now, therefore,

THE COUNCIL OF THE CITY OF OAKLAND DOES ORDAIN AS FOLLOWS:

SECTION 1. The City of Oakland is hereby divided into seven Council districts, and the boundaries of the districts are more particularly depicted in Exhibit A and described in Exhibit B.

SECTION 2. The Municipal Code is hereby amended to add, delete, or modify sections as set forth below (section numbers and titles are indicated in **bold type**; additions are indicated by underscoring and deletions are indicated by ~~strike-through type~~; portions of the ordinances not cited or not shown in underscoring or strike-through type are not changed. Municipal code section 2.16.010 is hereby amended as described in Exhibit A. Municipal code section 3.04.020 is hereby amended as described in Exhibit B.

Introduction Date: **APR 15 2003**

IN COUNCIL, OAKLAND, CALIFORNIA, MAY 20 2003, 2003


PASSED BY THE FOLLOWING VOTE:

AYES- ~~BROOKS~~, BRUNNER, CHANG, NADEL, ~~QUAN~~, REID, WAN, AND
PRESIDENT DE LA FUENTE - 6

NOES- **BROOKS - 1**

~~ABSENT-~~ **Excused** **QUAN - 1**

ABSTENTION-

ATTEST: 
CEDA FLOYD
City Clerk and Clerk of the Council
of the City of Oakland, California


CITY OF OAKLAND
OFFICE OF THE CITY ATTORNEY

FILED
OFFICE OF THE CITY CLERK
OAKLAND

2003 AUG 19 AM 10:47

MEMORANDUM

TO: Ceda Floyd, City Clerk

FROM: Mark Morodomi, Supervising Attorney 

DATE: August 15, 2003

RE: Ordinance No. 12495 – City Council Redistricting

Some census tracts listed in the ordinance may lie inside and outside the City of Oakland. In those cases, the City's consultants preparing the maps considered only the population in the City of Oakland. For example, Census Tract 4301, Census Block 1020 in City Council District 6 lies in both the Cities of Oakland and San Leandro. Only the population within the City of Oakland is included in City Council District 6.

MTM:ww

Cc: Lupe Valdez

EXHIBIT A

2003 City Council/School Director Districts

April 1

Districts

0 1 2 3

Miles

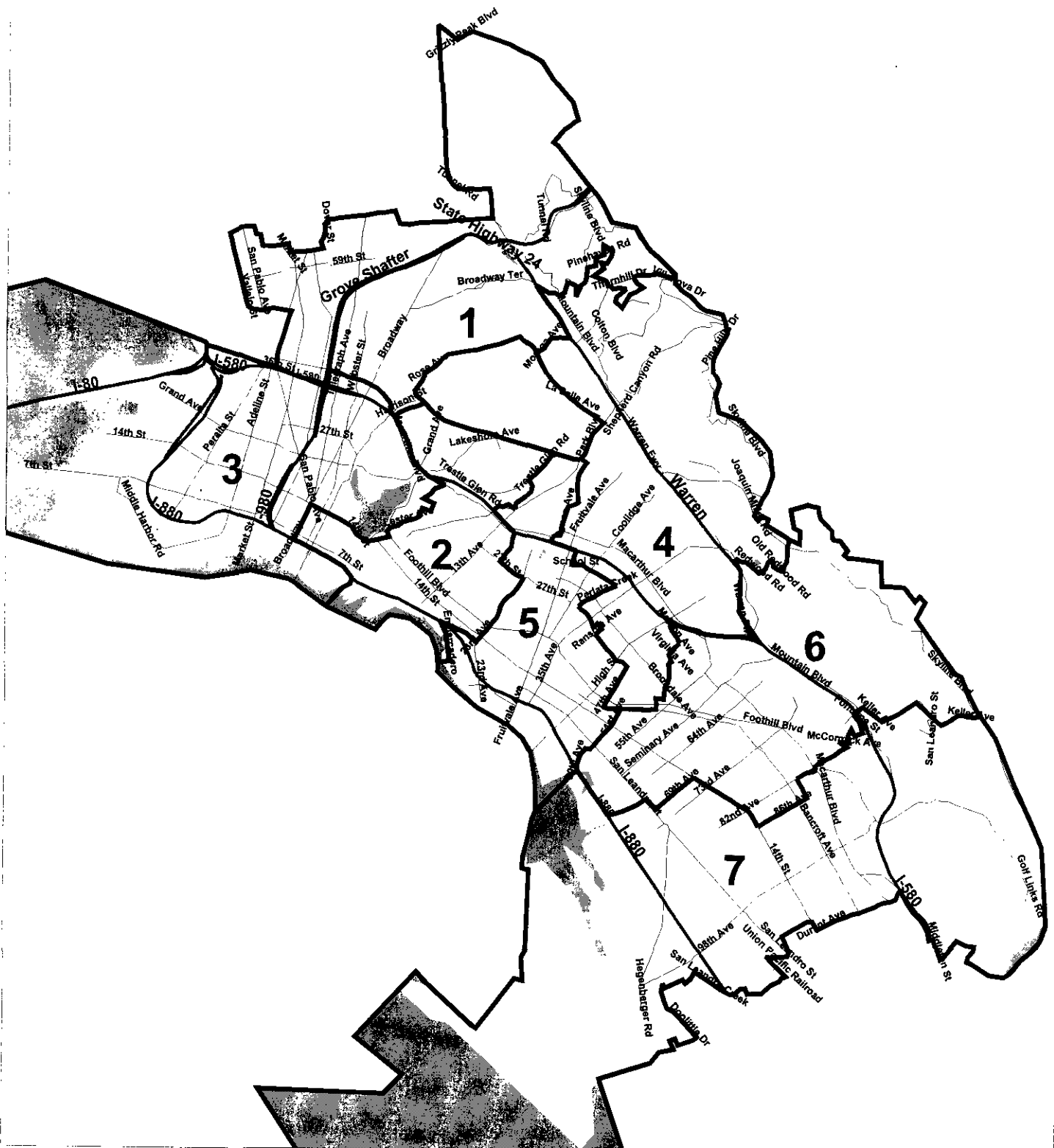


EXHIBIT B**3.04.020 City Council/School District descriptions.**

Note: Council and School Board Districts are composed of census tracts and blocks. Street boundary descriptions (see below) and map (see Chapter 2.16) are for reference only.

A. District #1.

~~Census Tracts & (Blocks): 4001-4008 (all), 4009 (all, except 309B*), 4010 (101-105, 107-109, 201-204, 206-210, 301-305, 307-316, 402, 404, 609, 610, 612), 4011 (101-108, 201-207, 301-303, 401-408, 501-508), 4012 (101-108, 201-209, 301-310, 401-407), 4040-4043 (all), 4044 (101-111, 112A, 112B, 113), 4240 (806B), 4251 (201B, 204B, 205B, 207B)~~

~~Contra Costa County line, Pacific Gas & Electric Utility Easement, Skyline Boulevard, Broadway Terrace, State Highway 13, Moraga Avenue, Piedmont City line, Oakland Avenue, West MacArthur Boulevard, Martin Luther King Jr. Way, 40th Street, Emeryville City line, Berkeley City line~~

~~* outside city of Oakland boundary~~

B. District #2.

~~Census Tracts & (Blocks): 4030 (all), 4033 (101-105, 107-110, 112, 121, 217-219, 301-318), 4034 (105-109, 201-206, 301-305), 4036 (107, 108), 4038 (all), 4039 (all), 4049 (310-318, 402-407), 4050 (all), 4051 (all), 4052 (101-109, 201-208, 301-309, 401-415, 501-509), 4053 (204, 205, 207, 301-306, 401-405), 4054-4056 (all), 4058 (115-129), 4059 (401-421, 501-503, 505-514, 601-619), 4060 (110-112, 115-118, 121-123, 199, 201-221, 227, 301-313, 316-318, 321, 328, 329, 401-415, 418-425)~~

~~Piedmont City line, Park Boulevard, 14th Avenue, East 38th Street, 14th Avenue, Interstate Highway 580, 13th Avenue, East 27th Street, 14th Avenue, 19th Avenue, Southern Pacific Company railroad tracks, Interstate Highway 880, 22nd Avenue, Livingston Street, Embarcadero, Dennison Street, Alameda City line, Lake Merritt Channel, Interstate Highway 880, Broadway, 14th Street, Jackson Street, 19th Street, western edge of Lake Merritt, Lake Merritt Channel, 1st Avenue, East 15th Street, 2nd Avenue, East 18th Street, 3rd Avenue, Park Boulevard, Newton Avenue, Brooklyn Avenue, Lakeshore Avenue, MacArthur Boulevard, Interstate Highway 580, Oakland Avenue to Piedmont City line~~

C. District #3.

~~Census Tracts & (Blocks): 4010 (306, 403, 406, 407, 501-514, 601-604, 606-608), 4011 (304-310), 4012 (408), 4013-4029 (all, including Tracts 4017.99 and 4019.99), 4031 (all), 4032 (all), 4033 (106, 111, 113-119, 199, 201-203, 205-216), 4034 (101-104, 199, 306,~~

307, 4035 (all), 4036 (101-106, 201-207), 4037 (all), 4052 (511, 599), 4053 (101, 103-108, 201-203, 406, 408-411, 499)

Emeryville City line, 40th Street, Martin Luther King Jr. Way, West MacArthur Boulevard, Interstate Highway 580, MacArthur Boulevard, Lakeshore Avenue, Brooklynn Avenue, Newton Avenue, Park Boulevard, 3rd Avenue, East 18th Street, 2nd Avenue, East 15th Street, 1st Avenue, Lake Merritt Channel, western edge of Lake Merritt, 19th Street, Jackson Street, 14th Street, Broadway, Interstate Highway 880, Lake Merritt Channel, Alameda City line, San Francisco City and County line, Berkeley City line to Emeryville City line

D. District #4.

Census Tracts 8 (Blocks): 4044 (201-211, 301-318), 4045.01 (all), 4045.02 (all), 4046-4048 (all), 4049 (101, 103-109, 201-217, 301-309, 319, 320, 408-415), 4065 (408), 4066-4070 (all), 4076 (104-109, 201-205, 207-211, 309, 401-411, 501-512), 4079 (101-104, 106), 4080 (all)

Contra Costa County line, Alameda County line, Redwood Road, State Highway 13, Carson Street, Tompkins Avenue, High Street, Allendale Avenue, Monticello Avenue, Vicksburg Avenue, Foothill Boulevard, High Street, Brookdale Avenue, 35th Avenue, Brookdale Avenue, Fruitvale Avenue, Interstate Highway 580, 14th Avenue, East 38th Street, 14th Avenue, Park Boulevard, Piedmont City line, Moraga Avenue, State Highway 13, Broadway Terrace, Skyline Boulevard, Pacific Gas & Electric utility easement to Contra Costa County line

E. District #5.

Census Tracts 8 (Blocks): 4057 (all), 4058 (101-103, 105-114), 4059 (101-115, 201-214, 301-311, 313-318), 4060 (101-109, 113, 114, 119, 120, 124-130), 4061-4064 (all), 4065 (101-106, 201-212, 301-307, 401-407, 409-411), 4071 (all), 4072 (all), 4073 (106-110, 301-309, 311-313, 401-414), 4074 (all)

Interstate Highway 580, Fruitvale Avenue, Brookdale Avenue, 35th Avenue, Brookdale Avenue, High Street, Foothill Boulevard, Fairfax Avenue, 55th Avenue, East 14th Street, 54th Avenue, Southern Pacific Company railroad tracks, High Street, Alameda City line, Dennison Street, Embarcadero, Livingston Street, 22nd Avenue, Southern Pacific Company railroad tracks, 19th Avenue, East 27th Street, 13th Avenue to Interstate Highway 580

F. District #6

Census Tracts 8 (Blocks): 4073 (101-103, 201-211, 214, 299A, 299B), 4075 (all), 4076 (101-103, 301-308, 310, 311), 4077 (all), 4078 (all), 4079 (105, 201-213, 301-312, 401-408, 501-509), 4081 (all, except 901B*), 4082-4087 (all), 4088 (301, 302, 305, 401-412, 501-505), 4301 (919A)

~~Alameda County line, Keller Avenue, Interstate Highway 580, Fontaine Street, Holmes Avenue, Greenly Drive, Shone Avenue, Sterling Drive, McCormick Avenue, Sunkist Avenue, 82nd Avenue, Partridge Avenue, Utah Street, 82nd Avenue, East 14th Street, 69th Avenue, San Leandro Street, 66th Avenue, Interstate Highway 880, East Creek Slough, Alameda City line, High Street, Southern Pacific Company railroad tracks, 54th Avenue, East 14th Street, 55th Avenue, Fairfax Avenue, Foothill Boulevard, Vicksburg Avenue, Monticello Avenue, Allendale Avenue, High Street, Tompkins Avenue, Carson Street, State Highway 13, Redwood Road to Alameda County line~~

* outside city of Oakland boundary

G. District #7.

~~Census Tracts & (Blocks): 4073 (212, 213), 4088 (101-108, 201-208, 303, 304, 306-308), 4089 (all), 4090 (all, except 917A*, 917C*, 920A*, 920B*, 920D*, 925*, 926*), 4091-4099 (all), 4100 (all, except 510B*, 511B*, 514A*, 514B*, 515*), 4101 (all, except 401*, 402*) 4102-4104 (all), 4321 (103, 107, 110, 203A, 206), 4323 (312A)~~

~~Alameda County line, San Leandro City line, Hayward City line, San Mateo County line, Alameda City line, East Creek Slough, Interstate Highway 880, 66th Avenue, San Leandro Street, 69th Avenue, East 14th Street, 82nd Avenue, Utah Street, Partridge Avenue, 82nd Avenue, Sunkist Avenue, McCormick Avenue, Sterling Drive, Shone Avenue, Greenly Drive, Holmes Avenue, Fontaine Street, Interstate Highway 580, Keller Avenue to Alameda County line~~

A. District #1

Whole Census Tracts 4001.00, 4002.00, 4003.00, 4004.00, 4005.00, 4006.00, 4007.00, 4008.00, 4009.00, 4010.00, 4040.00, 4041.00, 4042.00, 4043.00

Partial Census Tracts:

Tract 4011.00 Blocks 1000, 1001, 1002, 1003, 1004, 1005, 1006, 1007, 2000, 2001, 2002, 2003, 2004, 2005, 2006, 3000, 3001, 3002, 3006, 4000, 4001, 4002, 4003, 4004, 4005, 4006, 4007, 4008, 4009, 4010, 4011, 4012, 4013, 4014, 4015, 4016, 4017, 4018

Tract 4012.00 Blocks 1000, 1001, 1002, 1003, 1004, 1005, 1006, 1007, 1008, 1009, 1010, 1011, 1012, 1013, 1014, 1015, 1016, 2000, 2001, 2002, 2003, 2004, 2005, 2006, 2007, 2008, 2009, 3000, 3001, 3002, 3003, 3004, 3005, 3006

Tract 4044.00 Blocks 1000, 1001, 1002, 1003, 1004, 1005, 1006, 1007, 1008, 1009, 1010, 1011, 1012, 1013, 1014, 3000, 3001, 3002, 3003, 3004, 3005, 3006, 3008, 3009

Tract 4045.02 Blocks 1003, 1004

Beginning at the point of intersection of the Berkeley/Oakland city line and the Emeryville/Oakland city line, and proceeding along the Oakland city line to Sobrante Road, and proceeding westerly along Sobrante Road to Thornhill Drive, and proceeding southerly along Thornhill Drive to Aspinwall Road, and proceeding southerly along

Aspinwall Road to Westwood Way, and proceeding northerly along Westwood Way to Westwood Court, and proceeding westerly along Westwood Court to Indian Way, and proceeding easterly along Indian Way to Woodhaven Way, and proceeding westerly along Woodhaven Way to Thornhill Drive, and proceeding southerly along Thornhill Drive to Beauforest Drive, and proceeding westerly along Beauforest Drive to Valley View Road, and proceeding easterly along Valley View Road to Pinehaven Road, and proceeding northerly along Pinehaven Road to Broadway Terrace, and proceeding westerly along Broadway Terrace to Warren Freeway, and proceeding southerly along Warren Freeway to Moraga Avenue, and proceeding westerly along Moraga Avenue to the Piedmont/Oakland city line, and proceeding westerly along the Piedmont/Oakland city line to Oakland Avenue, and proceeding westerly along Oakland Avenue to I-580, and proceeding westerly along I-580 to an unnamed special road (TLID:138232), and proceeding northerly along unnamed special road to W. Macarthur Boulevard, and proceeding northerly along W. Macarthur Boulevard to State Highway 24, and proceeding southerly along State Highway 24 to I-980, and proceeding southerly along I-980 to I-580, and proceeding westerly along I-580 to San Pablo Avenue, and proceeding northerly along San Pablo Avenue to the Emeryville/Oakland city line, and proceeding easterly along the Emeryville/Oakland city line to the point of beginning.

B. District #2

Whole Census Tracts 4030.00, 4038.00, 4039.00, 4051.00, 4054.00, 4055.00, 4056.00, 4058.00, 4059.00

Partial Census Tracts:

Tract 4033.00 Blocks 1000, 1001, 1002, 1003, 1004, 1005, 1006, 1007, 1008, 1009, 1010, 1011, 1012, 1013, 1014, 2000, 2001, 2002, 2003, 2004, 2005, 2006, 2007, 2008, 2009, 2010, 2011, 2012, 2013, 2014, 2015, 2016, 2017

Tract 4034.00 Blocks 1009, 1010, 1011, 1012, 1013, 2001, 2002, 2003, 2004, 2005, 2006

Tract 4036.00 Block 1006

Tract 4050.00 Blocks 2003, 2004, 3000, 3001, 3009, 3010, 3011, 3012, 3013, 3014, 3019, 3020, 3021

Tract 4052.00 Blocks 1000, 1001, 1002, 1003, 1004, 1005, 1006, 1007, 1008, 1009, 1010, 1011, 1012, 1013, 1014, 1015, 2000, 2001, 2002, 2003, 2004, 2007, 2008, 3000, 3001, 3002, 3004, 3005, 3006, 3007, 3008, 3009, 3010, 3011, 3012, 3014, 4000

Tract 4053.00 Blocks 1005, 1006, 2002, 2003, 2004, 2005, 3000, 3001, 3002, 3003, 3004, 3005, 4000, 4001, 4007, 4008, 4009

Tract 4057.00 Blocks 1005, 1006, 1007, 1008, 1009, 1010, 1011, 1012, 3000, 3001, 3002

Tract 4060.00 Blocks 1000, 1001, 1002, 1003, 1004, 1005, 1006, 1007, 1008, 1009, 1010, 1011, 1012, 1013, 1014, 1015, 1016, 1017, 1018, 1019, 1020, 1021, 1022, 1023, 1024, 1025, 1026, 1027, 1028, 1029, 1030, 1031, 1032, 1033, 1034, 1035, 1036, 1037, 1038, 1039, 1040, 1041, 1042, 1043, 1045, 1046, 1047, 1048, 1050, 1999, 2000, 2001, 2002, 2003, 2004, 2005, 2006, 2007, 2008, 2009, 2010, 2011, 2012, 2013, 2014, 3000, 3001, 3002, 3003, 3004, 3005, 3006, 3007, 3008, 3009, 3010, 3011, 3012, 3013, 3014, 3015, 3016, 3017, 3018, 3019, 3020, 3021, 3022

Tract 4061.00 Block 4005

Beginning at the point of intersection of Broadway and I-880, and proceeding northerly along Broadway to 14th Street, and proceeding easterly along 14th Street to Lakeshore Avenue, and proceeding easterly along Lakeshore Avenue to 1st Avenue, and proceeding easterly along 1st Avenue to E. 15th Street, and proceeding southerly along E. 15th Street to 2nd Avenue, and proceeding northerly along 2nd Avenue to Foothill Boulevard, and proceeding northerly along Foothill Boulevard to Lakeshore Avenue, and proceeding northerly along Lakeshore Avenue to E. 18th Street, and proceeding easterly along E. 18th Street to Athol Avenue, and proceeding easterly along Athol Avenue to Wayne Place, and proceeding easterly along Wayne Place to Acton Place, and proceeding northerly along Acton Place to Lester Avenue, and proceeding easterly along Lester Avenue to Hanover Avenue, and proceeding northerly along Hanover Avenue to Brooklyn Avenue, and proceeding easterly along Brooklyn Avenue to Haddon Road, and proceeding northerly along Haddon Road to Cleveland Street, and proceeding westerly along Cleveland Street to Wesley Avenue, and proceeding easterly along Wesley Avenue to Hillgirt Circle, and proceeding easterly along Hillgirt Circle to Haddon Lane, and proceeding northerly along Haddon Lane to Macarthur Boulevard, and proceeding westerly along Macarthur Boulevard to I-580, and proceeding westerly along I-580 to Oakland Avenue, and proceeding easterly along Oakland Avenue to the Piedmont/Oakland city line, and proceeding southerly along the Piedmont/Oakland city line to Trestle Glen Road, and proceeding westerly along Trestle Glen Road to Creed Road, and proceeding southerly along Creed Road to Holman Road, and proceeding westerly along Holman Road to Hampel Street, and proceeding southerly along Hampel Street to Greenwood Avenue, and proceeding westerly along Greenwood Avenue to Park Blvd Way, and proceeding westerly along Park Blvd Way to Park Boulevard, and proceeding westerly along Park Boulevard to I-580, and proceeding southerly along I-580 to Beaumont Avenue, and proceeding southerly along Beaumont Avenue to 14th Avenue, and proceeding southerly along 14th Avenue to 19th Avenue, and proceeding southerly along 19th Avenue to E. 27th Street, and proceeding easterly along E. 27th Street to 23rd Avenue, and proceeding southerly along 23rd Avenue to Bay Area Rapid Transit RR, and proceeding westerly along Bay Area Rapid Transit RR to E. 12th Street, and proceeding westerly along E. 12th Street to Bay Area Rapid Transit RR, and proceeding westerly along Bay Area Rapid Transit RR to 19th Avenue, and proceeding southerly along 19th Avenue to Union Pacific Railroad, and proceeding westerly along Union Pacific Railroad to 16th Avenue, and proceeding southerly along 16th Avenue to Embarcadero, and proceeding southerly along Embarcadero to Dennison Street, and proceeding westerly along Dennison Street to the Oakland city line, and proceeding westerly along the Oakland city line to Merritt Channel, and proceeding northerly along Merritt Channel to I-880, and proceeding northerly along I-880 to the point of beginning.

C. District #3

Whole Census Tracts 4013.00, 4014.00, 4015.00, 4016.00, 4017.00, 4018.00, 4019.00, 4020.00, 4021.00, 4022.00, 4023.00, 4024.00, 4025.00, 4026.00, 4027.00, 4028.00, 4029.00, 4031.00, 4032.00, 4035.00, 4037.00

Partial Census Tracts:

Tract 4011.00 Blocks 3003, 3004, 3005, 3007, 3008

Tract 4012.00 Block 3007

Tract 4033.00 Blocks 1015, 1016, 1017, 1018, 1019, 1020, 1021, 1022, 1023, 1024, 1025, 1026, 1027, 1028, 1029, 1030, 1031, 1032, 1033, 1034, 1035, 1036, 1037, 1038, 1039, 1040, 1999

Tract 4034.00 Blocks 1000, 1001, 1002, 1003, 1004, 1005, 1006, 1007, 1008, 1999, 2000, 3000, 3001, 3002

Tract 4036.00 Blocks 1000, 1001, 1002, 1003, 1004, 1005, 1007, 1008, 2000, 2001, 2002, 2003, 2004, 2005, 2006

Tract 4052.00 Blocks 2005, 2006, 3003, 3013, 4001, 4002, 4003, 4004, 4005, 4006, 4007, 4008, 4009

Tract 4053.00 Blocks 1000, 1001, 1002, 1003, 1004, 2000, 2001, 4002, 4003, 4004, 4005, 4006

Beginning at the westernmost point of Oakland city line and proceeding easterly along the Oakland city line to San Pablo Avenue, and proceeding southerly along San Pablo Avenue to I-580, and proceeding easterly along I-580 to I-980, and proceeding northerly along I-980 to State Highway 24, and proceeding northerly along State Highway 24 to W. Macarthur Boulevard, and proceeding easterly along W. Macarthur Boulevard to an unnamed special road (TLID:138232), and proceeding southerly along unnamed special road to I-580, and proceeding easterly along I-580 to Macarthur Boulevard, and proceeding easterly along Macarthur Boulevard to Haddon Lane, and proceeding southerly along Haddon Lane to Hillgirt Circle, and proceeding westerly along Hillgirt Circle to Wesley Avenue, and proceeding westerly along Wesley Avenue to Cleveland Street, and proceeding easterly along Cleveland Street to Haddon Road, and proceeding southerly along Haddon Road to Brooklyn Avenue, and proceeding westerly along Brooklyn Avenue to Hanover Avenue, and proceeding southerly along Hanover Avenue to Lester Avenue, and proceeding southerly along Lester Avenue to Acton Place, and proceeding southerly along Acton Place to Wayne Place, and proceeding westerly along Wayne Place to Athol Avenue, and proceeding westerly along Athol Avenue to E. 18th Street, and proceeding westerly along E. 18th Street to Lakeshore Avenue, and proceeding southerly along Lakeshore Avenue to Foothill Boulevard, and proceeding southerly along Foothill Boulevard to 2nd Avenue, and proceeding southerly along 2nd Avenue to E. 15th Street, and proceeding northerly along E. 15th Street to 1st Avenue, and proceeding westerly along 1st Avenue to Lakeshore Avenue, and proceeding northerly along Lakeshore Avenue to 14th Street, and proceeding westerly along 14th Street to Broadway, and proceeding southerly along Broadway to I-880, and proceeding easterly along I-880 to Merritt Channel, and proceeding southerly along Merritt Channel to the Oakland city line, and proceeding westerly along the Oakland city line to the point of beginning.

D. District #4

Whole Census Tracts 4045.01, 4046.00, 4047.00, 4048.00, 4067.00, 4068.00, 4069.00, 4070.00, 4080.00

Partial Census Tracts:

Tract 4044.00 Blocks 2000, 2001, 2002, 2003, 2004, 2005, 2006, 2007, 2008, 3000, 3001, 3002, 3003, 3004, 3007, 3010, 3011, 3012, 3013, 3014, 3015, 3016

Tract 4045.02 Blocks 1000, 1001, 1002, 1005, 1006, 2000, 2001, 2002, 2003, 2004, 2005, 2006, 2007, 3000, 3001, 3002, 3003, 3004, 3005, 3006, 3007, 3008, 3009, 3010, 3011, 3012, 3013, 3014, 3015, 3016, 3017, 3018, 3019, 3020, 3021, 4000, 4001, 4002, 4003, 4004, 4005, 4006, 4007, 4008, 4009, 4010, 4011, 4012, 4013, 4014, 4015, 4016, 4017, 4018, 4019, 4020, 4021, 4022, 4023

Tract 4049.00 Blocks 2007, 2008, 2009, 2010, 2011, 2012, 2013 Partial Blocks 1002 (portion south of Wellington Street), 2000 (parcels facing Canon Avenue)

Tract 4065.00 Blocks 1000, 1001, 1002, 1005, 4000

Tract 4066.00 Blocks 1000, 1001, 1002, 1003, 1004, 1005, 1006, 1007, 1008, 1009, 1010, 1011, 1012, 1013, 1014, 2000, 2001, 2002, 2003, 2004, 2005, 2006, 2007, 3000, 5000, 5001, 5002, 5003, 5004, 5005, 5006, 5007, 5008, 5009, 5010, 5013, 5014, 5015, 5016, 5017, 5018, 5021, 6000, 6001, 6002, 6003, 6004, 6005, 6006, 6007, 6008, 6009, 6010, 6011, 6012, 6013, 6014

Tract 4071.00 Blocks 1000, 1001, 1002, 1003, 1004, 1005, 6000, 6003

Tract 4074.00 Blocks 1000, 1001, 2000, 2001, 2002, 2003, 2004, 2008, 2009

Tract 4075.00 Block 3003

Tract 4076.00 Blocks 1000, 1001, 1002, 1003, 1004, 1005, 1006, 1007, 1008, 2000, 2001, 2002, 2003, 2004, 2005, 2006, 2007, 2008, 2009, 3001, 3002, 3003, 3004, 3005, 3006, 3007, 3008, 3009, 3010, 4000, 4001, 4002, 4003, 4004, 4005, 4006, 4007, 4008, 4009, 4010, 4011

Tract 4077.00 Blocks 2002, 2003, 2008, 2010, 2011, 3003, 3004, 3005, 3006, 3007, 3008, 3009, 3010

Tract 4078.00 Blocks 3001, 3002, 3003, 3004

Tract 4079.00 Blocks 1001, 1002, 1003, 1004, 1005, 1006, 1007, 1015, 1016, 2000, 2001, 2002, 2003, 2004, 2005, 2006, 2007, 2008, 2009, 2010, 2011, 2012, 3000, 3001, 3002, 3003, 3004, 3005, 3006, 3007, 3008, 3009, 3010, 3011, 3012, 3013, 3014, 3015

Tract 4081.00 Blocks 2009, 2037

Beginning at the point of intersection of Broadway Terrace and Warren Freeway, and proceeding easterly along Broadway Terrace to Pinehaven Road, and proceeding easterly along Pinehaven Road to Valley View Road, and proceeding westerly along Valley View Road to Beauforest Drive, and proceeding easterly along Beauforest Drive to Thornhill Drive, and proceeding northerly along Thornhill Drive to Woodhaven Way, and proceeding easterly along Woodhaven Way to Indian Way, and proceeding westerly along Indian Way to Westwood Court, and proceeding easterly along Westwood Court to Westwood Way, and proceeding southerly along Westwood Way to Aspinwall Road, and proceeding easterly along Aspinwall Road to Thornhill Drive, and proceeding easterly along Thornhill Drive to Sobrante Road, and proceeding easterly along Sobrante Road to the Oakland city line, and proceeding southerly along the Oakland city line to Redwood Road, and proceeding southerly along Redwood Road to Old Redwood Road, and proceeding westerly along Old Redwood Road to Redwood Road, and proceeding westerly along Redwood Road to Mountain Boulevard, and proceeding southerly along Mountain Boulevard to Warren Freeway, and proceeding southerly along Warren Freeway to State Highway 13, and proceeding southerly along State Highway 13 to I-580, and proceeding

westerly along I-580 to High Street, and proceeding westerly along High Street to Redding Street, and proceeding easterly along Redding Street to Storer Avenue, and proceeding westerly along Storer Avenue to Meldon Avenue, and proceeding southerly along Meldon Avenue to Birdsell Avenue, and proceeding southerly along Birdsell Avenue to Monticello Avenue, and proceeding westerly along Monticello Avenue to Virginia Avenue, and proceeding southerly along Virginia Avenue to Kingsland Avenue, and proceeding southerly along Kingsland Avenue to Fleming Avenue, and proceeding southerly along Fleming Avenue to Kingsland Avenue, and proceeding southerly along Kingsland Avenue to Ygnacio Avenue, and proceeding westerly along Ygnacio Avenue to Cole Street, and proceeding southerly along Cole Street to Bancroft Avenue, and proceeding westerly along Bancroft Avenue to 47th Avenue, and proceeding northerly along 47th Avenue to Congress Avenue, and proceeding northerly along Congress Avenue to High Street, and proceeding southerly along High Street to Santa Rita Street, and proceeding northerly along Santa Rita Street to Ransom Avenue, and proceeding easterly along Ransom Avenue to Lyon Avenue, and proceeding northerly along Lyon Avenue to Harrington Avenue, and proceeding westerly along Harrington Avenue to Meadow Street, and proceeding northerly along Meadow Street to 35th Avenue, and proceeding easterly along 35th Avenue to Lynde Street, and proceeding northerly along Lynde Street to Humboldt Avenue, and proceeding westerly along Humboldt Avenue to Henrietta Street, and proceeding northerly along Henrietta Street to Perlata Creek, and proceeding northerly along Perlata Creek to School Street, and proceeding westerly along School Street to Champion Street, and proceeding northerly along Champion Street to I-580, and proceeding westerly along I-580 to Sheffield Avenue, and proceeding northerly along Sheffield Avenue to Macarthur Boulevard, and proceeding easterly along Macarthur Boulevard to Canon Avenue, and proceeding northerly along the rear side of parcels facing the west side of Canon Avenue to Wellington Street, and proceeding easterly along Wellington Street to Sausal Creek, and proceeding northerly along Sausal Creek to Leimert Boulevard, and proceeding westerly along Leimert Boulevard to the Piedmont/Oakland city line, and proceeding northerly along the Piedmont/Oakland city line to Moraga Avenue, and proceeding easterly along Moraga Avenue to Warren Freeway, and proceeding northerly along Warren Freeway to the point of beginning.

District #5

Whole Census Tracts 4062.01, 4062.02, 4063.00, 4064.00, 4072.00

Partial Census Tracts:

Tract 4049.00 Blocks 1000, 1001, 1003, 1004, 1005, 1006, 1007, 2001, 2002, 2003, 2004, 2005, 2006, 3000, 3001, 3002, 3003, 3004, 3005, 3006, 3007, 3008, 3009, 3010, 3011, 3012, 3013, 3014, 3015, 3016, 4000, 4001, 4002, 4003, 4004, 4005, 4006, 4007, 4008, 4009, 4010, 4011, 4012, 4013 Partial Blocks 1002 (portion north of Wellington Street), 2000 (excluding parcels facing Canon Avenue)

Tract 4050.00 Blocks 1000, 1001, 1002, 1003, 1004, 1005, 1006, 1007, 1008, 2000, 2001, 2002, 2005, 3002, 3003, 3004, 3005, 3006, 3007, 3008, 3015, 3016, 3017, 3018

Tract 4057.00 Blocks 1000, 1001, 1002, 1003, 1004, 1013, 1014, 1015, 2000, 2001, 2002, 2003, 2004, 2005, 2006, 2007, 3003, 3004, 3005

Tract 4060.00 Blocks 1044, 1049, 1051, 1052, 1053, 1054, 1055, 1056, 1057, 1058, 1059, 1998

Tract 4061.00 Blocks 1000, 1001, 1002, 1003, 1004, 1005, 1006, 1007, 1008, 1009, 1010, 1011, 1012, 1013, 1014, 1015, 1016, 1017, 1018, 1019, 1020, 1021, 1022, 1023, 1024, 1025, 1026, 1027, 1028, 1029, 1030, 1031, 1032, 1033, 1034, 1035, 1036, 1037, 1038, 2000, 2001, 2002, 2003, 2004, 2005, 2006, 2007, 2008, 2009, 2010, 2011, 2012, 2013, 2014, 2015, 2016, 2017, 2018, 2019, 2999, 3000, 3001, 3002, 3003, 3004, 3005, 3006, 3007, 3008, 3009, 3010, 3011, 3012, 3013, 3014, 3015, 3016, 3017, 3018, 3999, 4000, 4001, 4002, 4003, 4004, 4006, 4007, 4008, 4009, 4010, 4011, 4012, 4013, 4014, 4015, 4016, 4017, 4018, 4019, 4020, 4021, 4022, 4023, 4024, 4025

Tract 4065.00 Blocks 1003, 1004, 2000, 2001, 2002, 2003, 2004, 2005, 2006, 2007, 2008, 2009, 2010, 3000, 3001, 3002, 3003, 3004, 3005, 3006, 4001, 4002, 4003, 4004, 4005, 4006, 4007, 4008, 4009, 4010

Tract 4066.00 Blocks 3001, 3002, 3003, 3004, 3005, 3006, 4000, 4001, 4002, 4003, 4004, 4005, 5011, 5012, 5019, 5020

Tract 4071.00 Blocks 2000, 2001, 2002, 2003, 2004, 2005, 2006, 2007, 2008, 3000, 3001, 3002, 3003, 3004, 3005, 3006, 4000, 4001, 4002, 4003, 4004, 4005, 5000, 5001, 5002, 5003, 5004, 5005, 5006, 6001, 6002, 6004, 6005, 6006

Tract 4073.00 Blocks 2001, 2002, 2003, 2004, 2005, 2006, 2007, 2008, 2009, 2010, 2011, 2012, 2013, 2014, 2015, 2018, 2019, 2020, 2021, 2022, 2023, 2024, 2025, 2026, 2027, 2028, 2029, 2030, 2031, 2034, 2997, 2998

Tract 4074.00 Blocks 2005, 2006, 2007, 2010, 3000, 3001, 3002, 3003, 3004, 3005, 3006, 3007, 3008, 3009, 3010

Tract 4076.00 Blocks 5000, 5001, 5002, 5003, 5004, 5005, 5006, 5007, 5008, 5009, 5010

Beginning at the point of intersection of the Oakland city line and Dennison Street, and proceeding easterly along Dennison Street to Embarcadero, and proceeding northerly along Embarcadero to 16th Avenue, and proceeding northerly along 16th Avenue to Union Pacific Railroad, and proceeding easterly along Union Pacific Railroad to 19th Avenue, and proceeding northerly along 19th Avenue to Bay Area Rapid Transit RR, and proceeding easterly along Bay Area Rapid Transit RR to E. 12th Street, and proceeding easterly along E. 12th Street to Bay Area Rapid Transit RR, and proceeding easterly along Bay Area Rapid Transit RR to 23rd Avenue, and proceeding northerly along 23rd Avenue to E. 27th Street, and proceeding westerly along E. 27th Street to 19th Avenue, and proceeding northerly along 19th Avenue to 14th Avenue, and proceeding easterly along 14th Avenue to Beaumont Avenue, and proceeding northerly along Beaumont Avenue to I-580, and proceeding westerly along I-580 to Park Boulevard, and proceeding easterly along Park Boulevard to Park Blvd Way, and proceeding easterly along Park Blvd Way to Greenwood Avenue, and proceeding northerly along Greenwood Avenue to Hampel Street, and proceeding northerly along Hampel Street to Holman Road, and proceeding easterly along Holman Road to Creed Road, and proceeding northerly along Creed Road to Trestle Glen Road, and proceeding easterly along Trestle Glen Road to the Piedmont/Oakland city line, and proceeding easterly along the Piedmont/Oakland city line to Leimert Boulevard, and proceeding easterly along Leimert Boulevard to Sausal Creek, and proceeding southerly along Sausal Creek to Wellington Street, and proceeding westerly along Wellington Street to Canon Avenue, and proceeding southerly along the

rear side of parcels facing the west side of Canon Avenue to Macarthur Boulevard, and proceeding westerly along Macarthur Boulevard to Sheffield Avenue, and proceeding southerly along Sheffield Avenue to I-580, and proceeding easterly along I-580 to Champion Street, and proceeding southerly along Champion Street to School Street, and proceeding easterly along School Street to Perlata Creek, and proceeding westerly along Perlata Creek to Henrietta Street, and proceeding southerly along Henrietta Street to Humboldt Avenue, and proceeding easterly along Humboldt Avenue to Lynde Street, and proceeding southerly along Lynde Street to 35th Avenue, and proceeding westerly along 35th Avenue to Meadow Street, and proceeding southerly along Meadow Street to Harrington Avenue, and proceeding easterly along Harrington Avenue to Lyon Avenue, and proceeding southerly along Lyon Avenue to Ransom Avenue, and proceeding westerly along Ransom Avenue to Santa Rita Street, and proceeding southerly along Santa Rita Street to High Street, and proceeding northerly along High Street to Congress Avenue, and proceeding southerly along Congress Avenue to 47th Avenue, and proceeding southerly along 47th Avenue to Bancroft Avenue, and proceeding easterly along Bancroft Avenue to 51st Avenue, and proceeding southerly along 51st Avenue to E. 8th Street, and proceeding northerly along E. 8th Street to 50th Avenue, and proceeding southerly along 50th Avenue to non-visible boundary (TLID:158864), and proceeding southerly along non-visible boundary to I-880, and proceeding southerly along I-880 to non-visible boundary (TLID:158846), and proceeding westerly along non-visible boundary to the Oakland City Line, and proceeding westerly along the Oakland city line to the point of beginning.

District #6

Whole Census Tracts 4082.00, 4083.00, 4084.00, 4085.00, 4086.00, 4087.00, 4301.00

Partial Census Tracts:

Tract 4073.00 Blocks 1000, 1001, 1002, 1003, 1004, 1005, 1006, 1007, 1008, 1009, 1010, 2000, 2016, 2017, 2032, 2033, 2035, 2036, 2037, 2038, 2039, 2040, 2041, 2042, 2999

Tract 4074.00 Blocks 1002, 1003, 1004, 1005, 1006, 1007, 1008, 1009, 2011

Tract 4075.00 Blocks 1000, 1001, 1002, 1003, 1004, 1005, 1006, 1007, 2000, 2001, 2002, 2003, 2004, 2005, 2006, 2007, 2008, 2009, 2010, 3000, 3001, 3002, 3004, 3005, 3006, 3007, 3008, 3009, 3010

Tract 4076.00 Block 3000

Tract 4077.00 Blocks 1000, 1001, 1002, 1003, 1004, 1005, 1006, 1007, 1008, 1009, 1010, 1011, 1012, 1013, 1014, 1015, 1016, 1017, 1018, 1019, 1020, 2000, 2001, 2004, 2005, 2006, 2007, 2009, 3000, 3001, 3002, 4000, 4001, 4002, 4003, 4004, 4005, 4006, 4007, 4008, 4009, 4010, 4011

Tract 4078.00 Blocks 1000, 1001, 1002, 1003, 1004, 2000, 2001, 2002, 2003, 2004, 2005, 2006, 2007, 2008, 2009, 2010, 2011, 2012, 2013, 3000

Tract 4079.00 Blocks 1000, 1008, 1009, 1010, 1011, 1012, 1013, 1014

Tract 4081.00 Blocks 1000, 1001, 1002, 1003, 1004, 1005, 1006, 2000, 2001, 2002, 2003, 2004, 2005, 2006, 2007, 2008, 2010, 2011, 2012, 2013, 2014, 2015, 2016, 2017, 2018, 2019, 2020, 2021, 2022, 2023, 2024, 2025, 2026, 2027, 2028, 2029, 2030, 2031, 2032, 2033, 2034, 2035, 2036, 2038

Tract 4088.00 Blocks 2005, 2006, 3000, 3001, 3002, 3003, 3004, 4000, 4001, 4002, 4003, 4004, 4005, 4006, 4007, 4008, 4009, 4010

Tract 4096.00 Blocks 1000, 1001, 1002, 1003, 1004, 1005, 1006, 1007, 5000, 5001, 5002, 5003, 5004, 5005, 5010, 5011

Tract 4097.00 Blocks 1001, 4000, 4001, 4002, 4003, 4004, 4005, 4008, 4009

Tract 4098.00 Blocks 1001, 1002

Beginning at the point of intersection of non-visible boundary (TLID:158864) and I-880, and proceeding northerly along non-visible boundary to 50th Avenue, and proceeding northerly along 50th Avenue to E. 8th Street, and proceeding southerly along E. 8th Street to 51st Avenue, and proceeding northerly along 51st Avenue to Bancroft Avenue, and proceeding easterly along Bancroft Avenue to Cole Street, and proceeding northerly along Cole Street to Ygnacio Avenue, and proceeding easterly along Ygnacio Avenue to Kingsland Avenue, and proceeding northerly along Kingsland Avenue to Fleming Avenue, and proceeding northerly along Fleming Avenue to Kingsland Avenue, and proceeding easterly along Kingsland Avenue to Virginia Avenue, and proceeding northerly along Virginia Avenue to Monticello Avenue, and proceeding easterly along Monticello Avenue to Birdsall Avenue, and proceeding northerly along Birdsall Avenue to Meldon Avenue, and proceeding northerly along Meldon Avenue to Storer Avenue, and proceeding easterly along Storer Avenue to Redding Street, and proceeding westerly along Redding Street to High Street, and proceeding easterly along High Street to I-580, and proceeding easterly along I-580 to State Highway 13, and proceeding northerly along State Highway 13 to Warren Freeway, and proceeding northerly along Warren Freeway to Mountain Boulevard, and proceeding northerly along Mountain Boulevard to Redwood Road, and proceeding southerly along Redwood Road to Old Redwood Road, and proceeding easterly along Old Redwood Road to Redwood Road, and proceeding northerly along Redwood Road to the Oakland city line, and proceeding easterly along the Oakland city line to non-visible boundary (TLID:250467), and proceeding westerly along non-visible boundary to Keller Avenue, and proceeding westerly along Keller Avenue to Fontaine Street, and proceeding easterly along Fontaine Street to Holmes Avenue, and proceeding westerly along Holmes Avenue to Greenly Drive, and proceeding northerly along Greenly Drive to Shone Avenue, and proceeding southerly along Shone Avenue to Sterling Drive, and proceeding southerly along Sterling Drive to McCormick Avenue, and proceeding westerly along McCormick Avenue to Sunkist Drive, and proceeding easterly along Sunkist Drive to 82nd Avenue, and proceeding westerly along 82nd Avenue to Macarthur Boulevard, and proceeding southerly along Macarthur Boulevard to 83rd Avenue, and proceeding westerly along 83rd Avenue to Iris Street, and proceeding northerly along Iris Street to 82nd Avenue, and proceeding westerly along 82nd Avenue to Dowling Street, and proceeding southerly along Dowling Street to 86th Avenue, and proceeding westerly along 86th Avenue to E. 14th Street, and proceeding northerly along E. 14th Street to 69th Avenue, and proceeding westerly along 69th Avenue to Union Pacific Railroad, and proceeding northerly along Union Pacific Railroad to 66th Avenue, and proceeding southerly along 66th Avenue to I-880, and proceeding northerly along I-880 to the point of beginning.

District #7

Whole Census Tracts 4089.00, 4090.00, 4091.00, 4092.00, 4093.00, 4094.00, 4095.00, 4099.00, 4100.00, 4101.00, 4102.00, 4103.00, 4104.00

Partial Census Tracts:

Tract 4073.00 Blocks 2043, 2044

Tract 4088.00 Blocks 1000, 1001, 1002, 1003, 1004, 1005, 1006, 1007, 1008, 1009, 1010, 1011, 2000, 2001, 2002, 2003, 2004, 2007, 2008, 2009, 2010, 2011, 2012, 2013

Tract 4096.00 Blocks 2000, 2001, 2002, 2003, 2004, 2005, 2006, 2007, 2008, 2009, 3000, 3001, 3002, 3003, 3004, 3005, 3006, 4000, 4001, 4002, 4003, 4004, 4005, 4006, 4007, 4008, 4009, 5006, 5007, 5008, 5009

Tract 4097.00 Blocks 1000, 1002, 2000, 2001, 2002, 2003, 2004, 2005, 2006, 2007, 3000, 3001, 3002, 3003, 3004, 3005, 3006, 3007, 3008, 3009, 3010, 4006, 4007

Tract 4098.00 Blocks 1000, 1003, 1004, 1005, 1006, 1007, 1008, 1009, 2000, 2001, 2002, 2003, 2004, 2005, 2006, 2007, 3000, 3001, 3002, 3003, 3004, 3005, 3006, 3007, 3008

Beginning at the point of intersection of the Alameda/Oakland city line and non-visible boundary (TLID:158129), and proceeding easterly along non-visible boundary to I-880, and proceeding easterly along I-880 to 66th Avenue, and proceeding easterly along 66th Avenue to Union Pacific Railroad, and proceeding southerly along Union Pacific Railroad to 69th Avenue, and proceeding easterly along 69th Avenue to E. 14th Street, and proceeding easterly along E. 14th Street to 86th Avenue, and proceeding easterly along 86th Avenue to Dowling Street, and proceeding northerly along Dowling Street to 82nd Avenue, and proceeding easterly along 82nd Avenue to Iris Street, and proceeding southerly along Iris Street to 83rd Avenue, and proceeding easterly along 83rd Avenue to Macarthur Boulevard, and proceeding northerly along Macarthur Boulevard to 82nd Avenue, and proceeding easterly along 82nd Avenue to Sunkist Drive, and proceeding westerly along Sunkist Drive to McCormick Avenue, and proceeding easterly along McCormick Avenue to Sterling Drive, and proceeding northerly along Sterling Drive to Shone Avenue, and proceeding northerly along Shone Avenue to Greenly Drive, and proceeding southerly along Greenly Drive to Holmes Avenue, and proceeding easterly along Holmes Avenue to Fontaine Street, and proceeding northerly along Fontaine Street to Keller Avenue, and proceeding northerly along Keller Avenue to non-visible boundary (TLID:250467), and proceeding easterly along non-visible boundary to the Oakland city line, and proceeding southerly along the Oakland city line to the point of beginning.