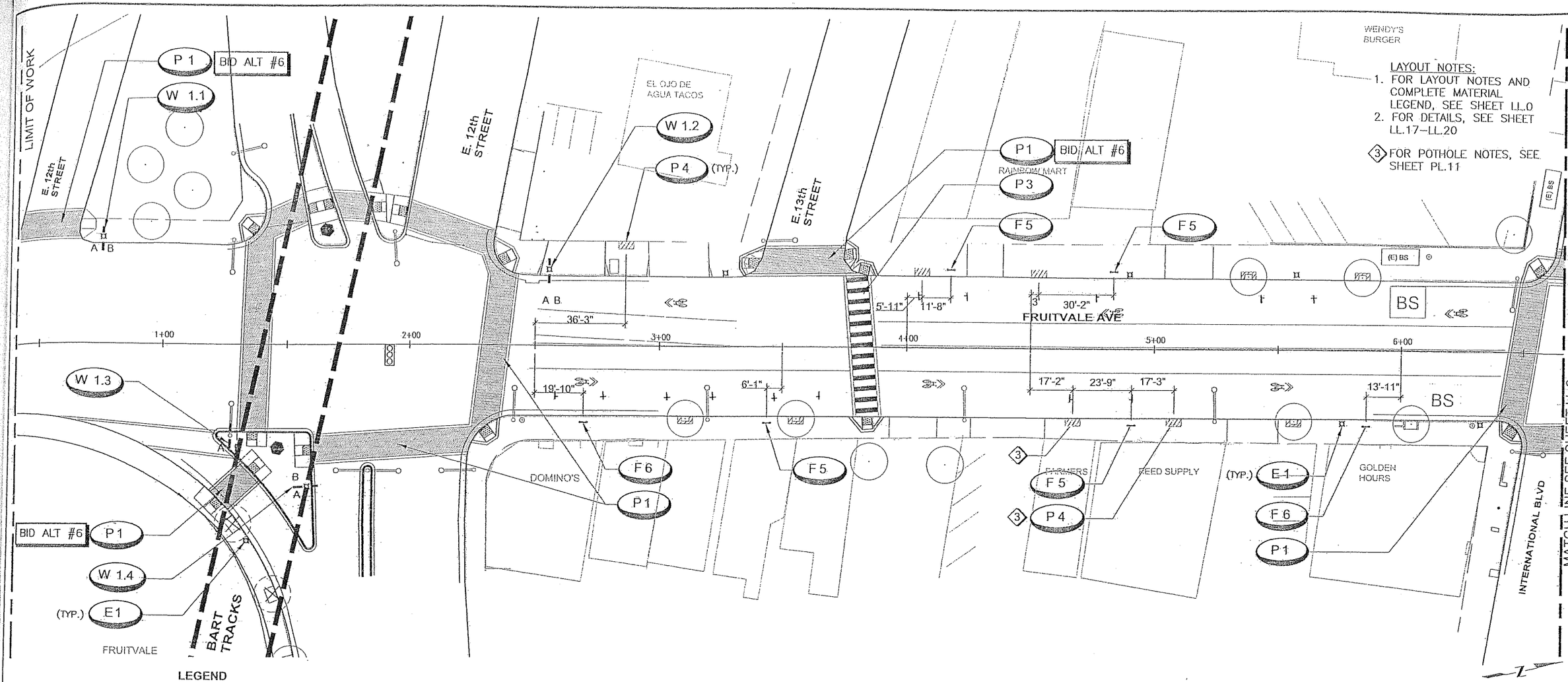

LAYOUT NOTES:

1. FOR LAYOUT NOTES AND COMPLETE MATERIAL LEGEND, SEE SHEET LL.0
2. FOR DETAILS, SEE SHEET LL.17–LL.20

③ FOR POTHOLE NOTES, SEE SHEET PL.11

LEGEND

SYMBOL	KEY	DESCRIPTION	DETAIL
	F 1	BENCH (ARCH BACK)	LD.9–A1
	F 2	BENCH (REED)	LD.9–A2
	F 3	TRASH RECEPTACLE (FRUIT)	LD.9–E
	F 4	TRASH RECEPTACLE (REED)	LD.9–B
	F 5	BIKE RACK (LOOP)	LD.9–C
	F 6	BIKE RACK CUSTOM (FRUIT)	LD.9–D1
	F 7	BIKE RACK CUSTOM (DRAGONFLY / FISH)	LD.9–B1–B2
	F 8	BOLLARD	LD.9–H

SYMBOL	KEY	DESCRIPTION	DETAIL
	P 1	CROSSWALK (HISPANIC)	LD.2–B
	P 2	CONCRETE PAVING	LD.1–B
	P 3	LADDER CROSSWALK (NEW)	LD.2–C
	P 4	SAW CUT FOR FUTURE TREE WELL DECOMPOSED GRANITE	LD.1–J
	P 5	RIVER ROCK	LD.1–F
	P 6	CROSSWALK (CREEK)	LD.2–A
	P 7	COLOR CONCRETE PAVING	LD.1–B

SYMBOL	KEY	DESCRIPTION	DETAIL
	S 1	METAL FENCE	LD.7–A
	S 2	ORNAMENTAL METAL FENCE	LD.6–B
	S 3	CUSTOM FENCING PANEL	LD.8–B
	S 4	MURAL	LD.8–C
	S 5	COLUMN	LD.6–A
	S 6	PARK ENTRY SIGNAGE	LD.4–A & B
	S 7	PARK COMMUNITY VALUES SIGNAGE	LD.5–A & B

SYMBOL	KEY	DESCRIPTION	DETAIL
	W 1	DIRECTIONAL SIGN	LD.5–LD.6
	W 2	KIOSK (NIC)	LD.9–G
	W 3	INTERPRETIVE SIGNAGE (NIC)	LD.9–F
	E 1	PEDESTRIAN LIGHT	SEE ELECTRICAL
		CROSSWALK (EXISTING)	
		LADDER CROSSWALK (EXISTING)	

SYMBOL	DESCRIPTION
	EXISTING TREE, TO REMAIN
	EXISTING TREE, TO BE REMOVED
	EXISTING STREET LIGHT
	EXISTING TRASH RECEPTACLE, TO SALVAGED AND REPLACED AFTER NEW CONCRETE PLACEMENT
	EXISTING TRASH RECEPTACLE, TO BE REMOVED
	EXISTING BENCH TO BE REMOVED
	EXISTING BIKE RACK

SYMBOL	DESCRIPTION
(N) BS	NEW BUS SHELTER
(E) BS	EXISTING BUS SHELTER
(N) BS	NEW LOCATION OF RELOCATED BUS SHELTER
(R) BS	RELOCATE BUS SHELTER
BS	NEW BUS STOP
BS	EXISTING BUS STOP TO REMAIN
BS	EXISTING BUS STOP TO BE REMOVED

BID SET

CITY OF OAKLAND
DESIGN AND CONSTRUCTION SERVICES DEPARTMENT
250 FRANK H. OGAWA PLAZA, SUITE 4314 • OAKLAND CA, 94612
(510) 238-3437 • FAX (510) 238-7227

FRUITVALE ALIVE STREETSCAPE IMPROVEMENT
East 12th Street to Coloma Street

LICENSED LANDSCAPE ARCHITECT — LESLIE B GOLDEN — No. 2431 — 12/31/10 — 03/23/09 — STATE OF CALIFORNIA

GOLDEN associates
LANDSCAPE ARCHITECTURE
URBAN DESIGN & PLANNING
4400 MARKET STREET
OAKLAND, CA 94608
t. 510 465 4030
f. 510 465 5325
CA lic.#2431

RCE NO. _____ EXP. _____
CHECKED BY
DESIGNED BY
DRAWN BY

No.	DATE	BY	REFERENCE

LANDSCAPE LAYOUT PLAN
EAST 12TH ST TO INTERNATIONAL BLVD.

PROJECT NO.
G375710

SCALE: 1:20
HOR:
VERT:
DATE: 3/23/09

SHEET NO.
LL.1
69 OF 108

DRAWING NAME: H:\PROJECTS\Fruitvale Alive\FRTVL_LL-0-LL-8.dwg
PLOT DATE: 03-27-09
PLOTTED BY: Ruchi

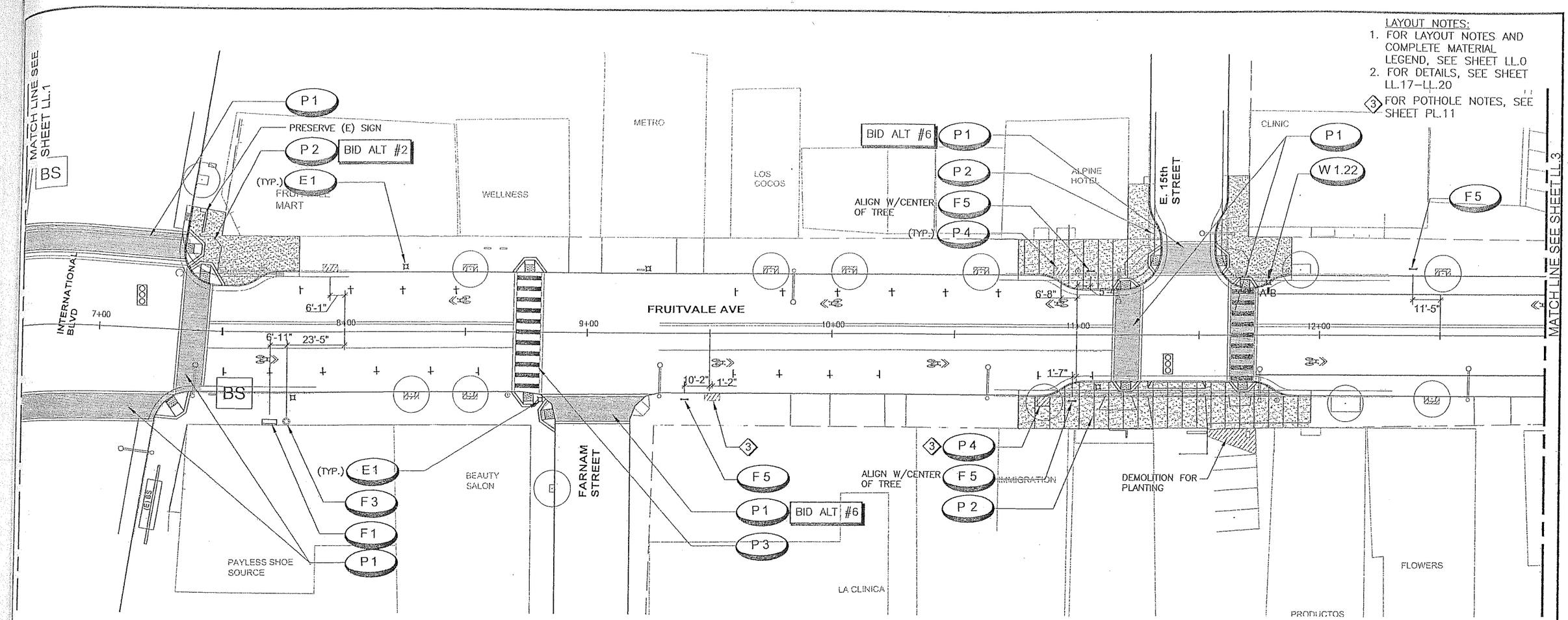

LAYOUT NOTES:

1. FOR LAYOUT NOTES AND COMPLETE MATERIAL LEGEND, SEE SHEET LL.0
2. FOR DETAILS, SEE SHEET LL.17–LL.20
3. FOR POTHOLE NOTES, SEE SHEET PL.11

LEGEND

SYMBOL	KEY	DESCRIPTION	DETAIL
	F 1	BENCH (ARCH BACK)	LD.9–A1
	F 2	BENCH (REED)	LD.9–A2
	F 3	TRASH RECEPTACLE (FRUIT)	LD.9–E
	F 4	TRASH RECEPTACLE (REED)	LD.9–B
	F 5	BIKE RACK (LOOP)	LD.9–C
	F 6	BIKE RACK CUSTOM (FRUIT)	LD.9–D1
	F 7	BIKE RACK CUSTOM (DRAGONFLY / FISH)	LD.9–B1–B2
	F 8	BOLLARD	LD.9–H

SYMBOL	KEY	DESCRIPTION	DETAIL
	P 1	CROSSWALK (HISPANIC)	LD.2–B
	P 2	CONCRETE PAVING	LD.1–B
	P 3	LADDER CROSSWALK (NEW)	LD.2–C
	P 4	SAW CUT FOR FUTURE TREE WELL DECOMPOSED GRANITE	LD.1–J
	P 5	RIVER ROCK	LD.1–F
	P 6	CROSSWALK (CREEK)	LD.2–A
	P 7	COLOR CONCRETE PAVING	LD.1–B

SYMBOL	KEY	DESCRIPTION	DETAIL
	S 1	METAL FENCE	LD.7–A
	S 2	ORNAMENTAL METAL FENCE	LD.6–B
	S 3	CUSTOM FENCING PANEL	LD.8–B
	S 4	MURAL	LD.8–C
	S 5	COLUMN	LD.6–A
	S 6	PARK ENTRY SIGNAGE	LD.4–A & B
	S 7	PARK COMMUNITY VALUES SIGNAGE	LD.5–A & B

SYMBOL	KEY	DESCRIPTION	DETAIL
	W 1	DIRECTIONAL SIGN	LD.5–LD.6
	W 2	KIOSK (NIC)	LD.9–G
	W 3	INTERPRETIVE SIGNAGE (NIC)	LD.9–F
	E 1	PEDESTRIAN LIGHT	SEE ELECTRICAL
		CROSSWALK (EXISTING)	
		LADDER CROSSWALK (EXISTING)	

SYMBOL	DESCRIPTION
	EXISTING TREE, TO REMAIN
	EXISTING TREE, TO BE REMOVED
	EXISTING STREET LIGHT
	EXISTING TRASH RECEPTACLE, TO SALVAGED AND REPLACED AFTER NEW CONCRETE PLACEMENT
	EXISTING TRASH RECEPTACLE, TO BE REMOVED
	EXISTING BENCH TO BE REMOVED
	EXISTING BIKE RACK

SYMBOL	DESCRIPTION
(N) BS	NEW BUS SHELTER
(E) BS	EXISTING BUS SHELTER
(N) BS	NEW LOCATION OF RELOCATED BUS SHELTER
(R) BS	RELOCATE BUS SHELTER
BS	NEW BUS STOP
BS	EXISTING BUS STOP TO REMAIN
BS	EXISTING BUS STOP TO BE REMOVED

BID SET

CITY OF OAKLAND
DESIGN AND CONSTRUCTION SERVICES DEPARTMENT
250 FRANK H. OGAWA PLAZA, SUITE 4314 • OAKLAND CA, 94612
(510) 238-3437 • FAX (510) 238-7227

FRUITVALE ALIVE STREETSCAPE IMPROVEMENT
East 12th Street to Coloma Street

LICENSED LANDSCAPE ARCHITECT — LESLIE B GOLDEN — No. 2431 — 12/31/10 — 03/23/09 — STATE OF CALIFORNIA

GOLDEN associates
LANDSCAPE ARCHITECTURE
URBAN DESIGN & PLANNING
4400 MARKET STREET
OAKLAND, CA 94608
t.510 465 4030
f.510 465 5325
CA lic. #2431

RCE NO: EXP.
CHECKED BY
DESIGNED BY
DRAWN BY

No.	DATE	BY	REFERENCE

LANDSCAPE LAYOUT PLAN
INTERNATIONAL BLVD. TO EAST 15TH ST

PROJECT NO.
G375710

SCALE: 1:20
HOR:
VERT:
DATE: 3/23/09

SHEET NO.
LL.2
70 OF 108

DRAWING NAME: H:\PROJECTS\Fruitvale Alive\PS\TVL_LL-OLL-8.dwg
PLOT DATE: 04-22-09
PLOTTED BY: Ruchi

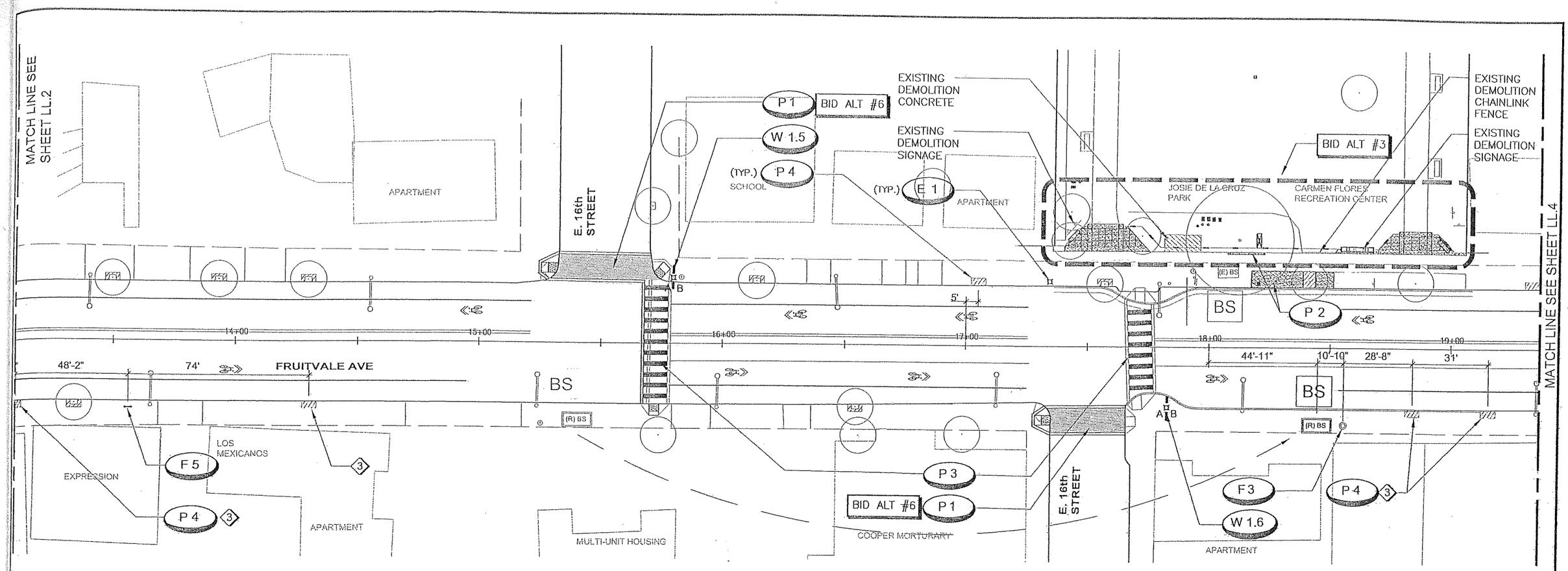

LAYOUT NOTES:
1. FOR LAYOUT NOTES AND COMPLETE MATERIAL LEGEND, SEE SHEET LL.0
2. FOR DETAILS, SEE SHEET LL.17–LL.20
3. FOR POTHOLE NOTES, SEE SHEET PL.11

LEGEND

SYMBOL	KEY	DESCRIPTION	DETAIL
	F 1	BENCH (ARCH BACK)	LD.9–A1
	F 2	BENCH (REED)	LD.9–A2
	F 3	TRASH RECEPTACLE (FRUIT)	LD.9–E
	F 4	TRASH RECEPTACLE (REED)	LD.9–B
	F 5	BIKE RACK (LOOP)	LD.9–C
	F 6	BIKE RACK CUSTOM (FRUIT)	LD.9–D1
	F 7	BIKE RACK CUSTOM (DRAGONFLY / FISH)	LD.9–B1–B2
	F 8	BOLLARD	LD.9–H

SYMBOL	KEY	DESCRIPTION	DETAIL
	P 1	CROSSWALK (HISPANIC)	LD.2–B
	P 2	CONCRETE PAVING	LD.1–B
	P 3	LADDER CROSSWALK (NEW)	LD.2–C
	P 4	SAW CUT FOR FUTURE TREE WELL DECOMPOSED GRANITE	LD.1–J
	P 5	RIVER ROCK	LD.1–F
	P 6	CROSSWALK (CREEK)	LD.2–A
	P 7	COLOR CONCRETE PAVING	LD.1–B

SYMBOL	KEY	DESCRIPTION	DETAIL
	S 1	METAL FENCE	LD.7–A
	S 2	ORNAMENTAL METAL FENCE	LD.6–B
	S 3	CUSTOM FENCING PANEL	LD.8–B
	S 4	MURAL	LD.8–C
	S 5	COLUMN	LD.6–A
	S 6	PARK ENTRY SIGNAGE	LD.4–A & B
	S 7	PARK COMMUNITY VALUES SIGNAGE	LD.5–A & B

SYMBOL	KEY	DESCRIPTION	DETAIL
	W 1.	DIRECTIONAL SIGN	LD.5–LD.6
	W 2	KIOSK (NIC)	LD.9–G
	W 3	INTERPRETIVE SIGNAGE (NIC)	LD.9–F
	E 1	PEDESTRIAN LIGHT	SEE ELECTRICAL
		CROSSWALK (EXISTING)	
		LADDER CROSSWALK (EXISTING)	

SYMBOL	DESCRIPTION
	EXISTING TREE, TO REMAIN
	EXISTING TREE, TO BE REMOVED
	EXISTING STREET LIGHT
	EXISTING TRASH RECEPTACLE, TO SALVAGED AND REPLACED AFTER NEW CONCRETE PLACEMENT
	EXISTING TRASH RECEPTACLE, TO BE REMOVED
	EXISTING BENCH TO BE REMOVED
	EXISTING BIKE RACK

SYMBOL	DESCRIPTION
(R) BS	NEW BUS SHELTER
(E) BS	EXISTING BUS SHELTER
(R) BS	NEW LOCATION OF RELOCATED BUS SHELTER
(R) BS	RELOCATE BUS SHELTER
BS	NEW BUS STOP
BS	EXISTING BUS STOP TO REMAIN
BS	EXISTING BUS STOP TO BE REMOVED

BID SET

CITY OF OAKLAND
DESIGN AND CONSTRUCTION SERVICES DEPARTMENT
250 FRANK H. OGAWA PLAZA, SUITE 4314 * OAKLAND CA, 94612
(510) 238-3437 * FAX (510) 238-7227

FRUITVALE ALIVE STREETSCAPE IMPROVEMENT
East 12th Street to Coloma Street

LICENSED LANDSCAPE ARCHITECT — LESLIE H. GOLDEN — No. 2431 — 12/09/09 — 03/23/09 — STATE OF CALIFORNIA

GOLDEN associates
LANDSCAPE ARCHITECTURE
URBAN DESIGN & PLANNING
4400 MARKET STREET
OAKLAND, CA 94608
t.510 465 4030
f.510 465 5325
CA lic. #2431

RCE NO. EXP.
CHECKED BY
DESIGNED BY
DRAWN BY

No.	DATE	BY	REFERENCE

LANDSCAPE LAYOUT PLAN
EAST 16TH ST

PROJECT NO.
G375710

SCALE: 1:20
HOR:
VERT:
DATE: 3/23/09

SHEET NO.
LL.3
71 OF 108

DRAWING NAME: H:\PROJECTS\Fruitvale Alive\[FRTVL_LL-LL.dwg
PLOT DATE: 03-27-09
PLOTTED BY: Ruchi

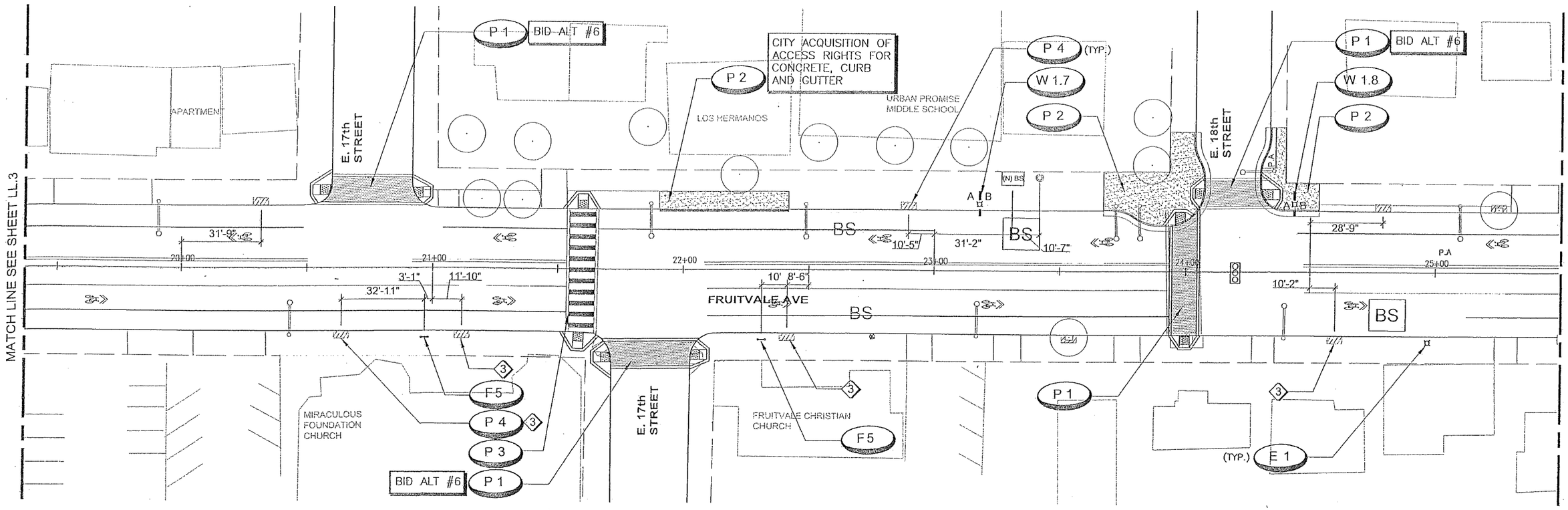

LAYOUT NOTES:

1. FOR LAYOUT NOTES AND COMPLETE MATERIAL LEGEND, SEE SHEET LL.0
2. FOR DETAILS, SEE SHEET LL.17–LL.20
3. FOR POTHOLE NOTES, SEE SHEET PL.11

LEGEND

SYMBOL	KEY	DESCRIPTION	DETAIL
	F 1	BENCH (ARCH BACK)	LD.9–A1
	F 2	BENCH (REED)	LD.9–A2
	F 3	TRASH RECEPTACLE (FRUIT)	LD.9–E
	F 4	TRASH RECEPTACLE (REED)	LD.9–B
	F 5	BIKE RACK (LOOP)	LD.9–C
	F 6	BIKE RACK CUSTOM (FRUIT)	LD.9–D1
	F 7	BIKE RACK CUSTOM (DRAGONFLY / FISH)	LD.9–B1–B2
	F 8	BOLLARD	LD.9–H

SYMBOL	KEY	DESCRIPTION	DETAIL
	P 1	CROSSWALK (HISPANIC)	LD.2–B
	P 2	CONCRETE PAVING	LD.1–B
	P 3	LADDER CROSSWALK (NEW)	LD.2–C
	P 4	SAW CUT FOR FUTURE TREE WELL. DECOMPOSED GRANITE	LD.1–J
	P 5	RIVER ROCK	LD.1–F
	P 6	CROSSWALK (CREEK)	LD.2–A
	P 7	COLOR CONCRETE PAVING	LD.1–B

SYMBOL	KEY	DESCRIPTION	DETAIL
	S 1	METAL FENCE	LD.7–A
	S 2	ORNAMENTAL METAL FENCE	LD.6–B
	S 3	CUSTOM FENCING PANEL	LD.8–B
	S 4	MURAL	LD.8–C
	S 5	COLUMN	LD.6–A
	S 6	PARK ENTRY SIGNAGE	LD.4–A & B
	S 7	PARK COMMUNITY VALUES SIGNAGE	LD.5–A & B

SYMBOL	KEY	DESCRIPTION	DETAIL
	W 1.	DIRECTIONAL SIGN	LD.5–LD.6
	W 2	KIOSK (NIC)	LD.9–C
	W 3	INTERPRETIVE SIGNAGE (NIC)	LD.9–F
	E 1	PEDESTRIAN LIGHT	SEE ELECTRICAL
		CROSSWALK (EXISTING)	
		LADDER CROSSWALK (EXISTING)	

SYMBOL	DESCRIPTION
	EXISTING TREE, TO REMAIN
	EXISTING TREE, TO BE REMOVED
	EXISTING STREET LIGHT
	EXISTING TRASH RECEPTACLE, TO SALVAGED AND REPLACED AFTER NEW CONCRETE PLACEMENT
	EXISTING TRASH RECEPTACLE, TO BE REMOVED
	EXISTING BENCH TO BE REMOVED
	EXISTING BIKE RACK

SYMBOL	DESCRIPTION
(N) BS	NEW BUS SHELTER
(E) BS	EXISTING BUS SHELTER
(R) BS	NEW LOCATION OF RELOCATED BUS SHELTER
(R) BS	RELOCATE BUS SHELTER
BS	NEW BUS STOP
BS	EXISTING BUS STOP TO REMAIN
BS	EXISTING BUS STOP TO BE REMOVED

BID SET

CITY OF OAKLAND
DESIGN AND CONSTRUCTION SERVICES DEPARTMENT
250 FRANK H. OGAWA PLAZA, SUITE 4314 * OAKLAND CA. 94612
(510) 238-3437 * FAX (510) 238-7227

FRUITVALE ALIVE STREETSCAPE IMPROVEMENT
East 12th Street to Coloma Street

LICENSED LANDSCAPE ARCHITECT — LESLIE B. GOLDEN — No. 2431 — 03/23/09 — STATE OF CALIFORNIA

GOLDEN associates
LANDSCAPE ARCHITECTURE URBAN DESIGN & PLANNING
4400 MARKET STREET
OAKLAND, CA 94608
t. 510 465 4030
f. 510 465 5325
CA lic.#2431

RCE NO. _____ EXP. _____
CHECKED BY
DESIGNED BY
DRAWN BY

No.	DATE	BY	REFERENCE

LANDSCAPE LAYOUT PLAN
EAST 17TH ST TO EAST 18TH ST

PROJECT NO.
G375710

SCALE: 1:20
HOR:
VERT:
DATE: 3/23/09

SHEET NO.
LL.4
72 OF 108

DRAWING NAME: H:\PROJECTS\Fruitvale Alive\PRTIVL_LL-5-LL-8.dwg
PLOT DATE: 24-Jun-09
PLOTTED BY: Ruchi

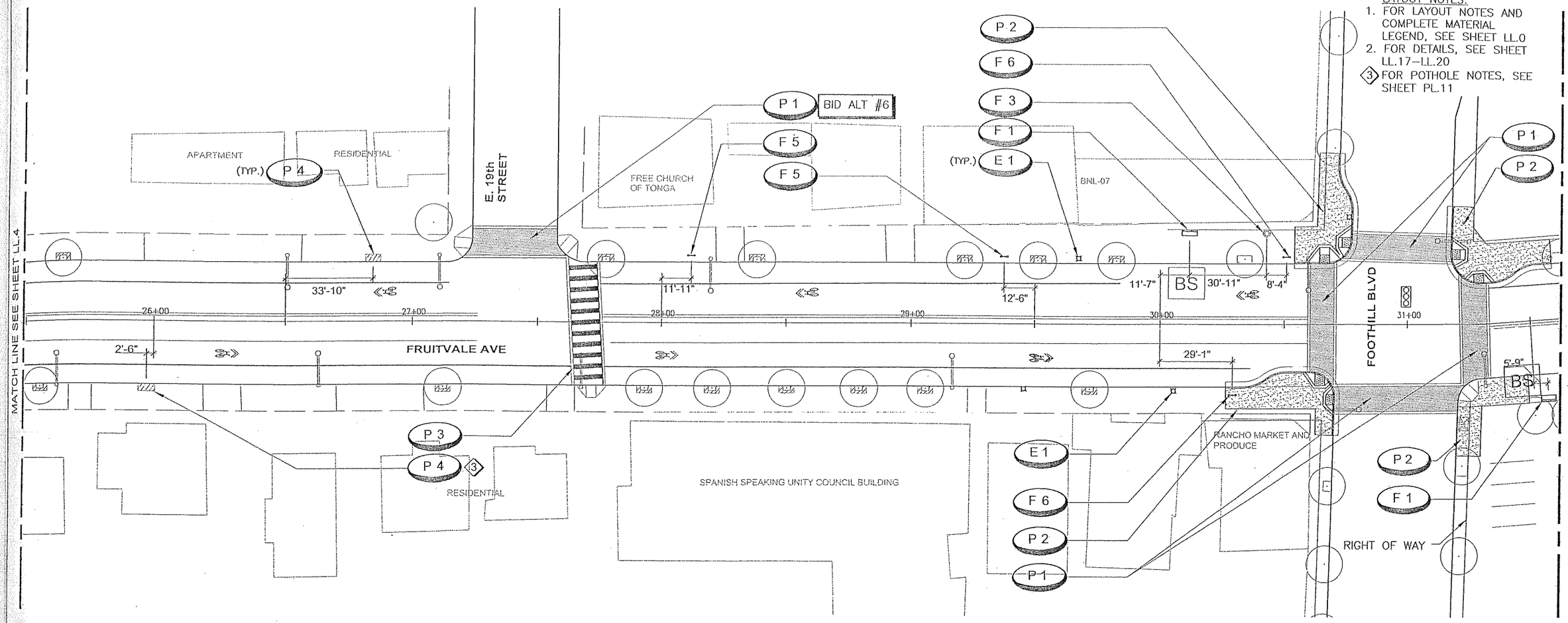

LEGEND

SYMBOL	KEY	DESCRIPTION	DETAIL
	F 1	BENCH (ARCH BACK)	LD.9–A1
	F 2	BENCH (REED)	LD.9–A2
	F 3	TRASH RECEPTACLE (FRUIT)	LD.9–E
	F 4	TRASH RECEPTACLE (REED)	LD.9–B
	F 5	BIKE RACK (LOOP)	LD.9–C
	F 6	BIKE RACK CUSTOM (FRUIT)	LD.9–D1
	F 7	BIKE RACK CUSTOM (DRAGONFLY / FISH)	LD.9–B1–B2
	F 8	BOLLARD	LD.9–H

SYMBOL	KEY	DESCRIPTION	DETAIL
	P 1	CROSSWALK (HISPANIC)	LD.2–B
	P 2	CONCRETE PAVING	LD.1–B
	P 3	LADDER CROSSWALK (NEW)	LD.2–C
	P 4	SAW CUT FOR FUTURE TREE WELL DECOMPOSED GRANITE	LD.1–J
	P 5	RIVER ROCK	LD.1–F
	P 6	CROSSWALK (CREEK)	LD.2–A
	P 7	COLOR CONCRETE PAVING	LD.1–B

SYMBOL	KEY	DESCRIPTION	DETAIL
	S 1	METAL FENCE	LD.7–A
	S 2	ORNAMENTAL METAL FENCE	LD.6–B
	S 3	CUSTOM FENCING PANEL	LD.8–B
	S 4	MURAL	LD.8–C
	S 5	COLUMN	LD.6–A
	S 6	PARK ENTRY SIGNAGE	LD.4–A & B
	S 7	PARK COMMUNITY VALUES SIGNAGE	LD.5–A & B

SYMBOL	KEY	DESCRIPTION	DETAIL
	W 1	DIRECTIONAL SIGN	LD.5–LD.6
	W 2	KIOSK (NIC)	LD.9–G
	W 3	INTERPRETIVE SIGNAGE (NIC)	LD.9–F
	E 1	PEDESTRIAN LIGHT	SEE ELECTRICAL
		CROSSWALK (EXISTING)	
		LADDER CROSSWALK (EXISTING)	

SYMBOL	DESCRIPTION
	EXISTING TREE, TO REMAIN
	EXISTING TREE, TO BE REMOVED
	EXISTING STREET LIGHT
	EXISTING TRASH RECEPTACLE, TO SALVAGED AND REPLACED AFTER NEW CONCRETE PLACEMENT
	EXISTING TRASH RECEPTACLE, TO BE REMOVED
	EXISTING BENCH TO BE REMOVED
	EXISTING BIKE RACK

SYMBOL	DESCRIPTION
(N) BS	NEW BUS SHELTER
(E) BS	EXISTING BUS SHELTER
(N) BS	NEW LOCATION OF RELOCATED BUS SHELTER
(R) BS	RELOCATE BUS SHELTER
BS	NEW BUS STOP
BS	EXISTING BUS STOP TO REMAIN
BS	EXISTING BUS STOP TO BE REMOVED

BID SET

CITY OF OAKLAND
DESIGN AND CONSTRUCTION SERVICES DEPARTMENT
250 FRANK H. OGAWA PLAZA, SUITE 4314 • OAKLAND, CA, 94612
(510) 238-3437 • FAX (510) 238-7227

FRUITVALE ALIVE STREETSCAPE IMPROVEMENT
East 12th Street to Coloma Street

LICENSED LANDSCAPE ARCHITECT — LESLIE B GOLDEN — No. 2431 — 12/31/10 — 03/23/09 — STATE OF CALIFORNIA

GOLDEN associates
LANDSCAPE ARCHITECTURE
URBAN DESIGN & PLANNING
4400 MARKET STREET
OAKLAND, CA 94608
t. 510 465 4030
f. 510 465 5325
CA lic. #2431

RCE NO. EXP.
CHECKED BY
DESIGNED BY
DRAWN BY

No.	DATE	BY	REFERENCE

LANDSCAPE LAYOUT PLAN
EAST 19TH ST TO FOOTHILL BLVD.

PROJECT NO.
G375710

SCALE: 1:20
HOR:
VERT:
DATE: 3/23/09

SHEET NO.
LL.5
73 OF 108

DRAWING NAME: H:\PROJECTS\Fruitvale Alive\FRTVL_LL-0-LL-6.dwg
PLOT DATE: 04-22-09
PLOTTED BY: Ruzhil

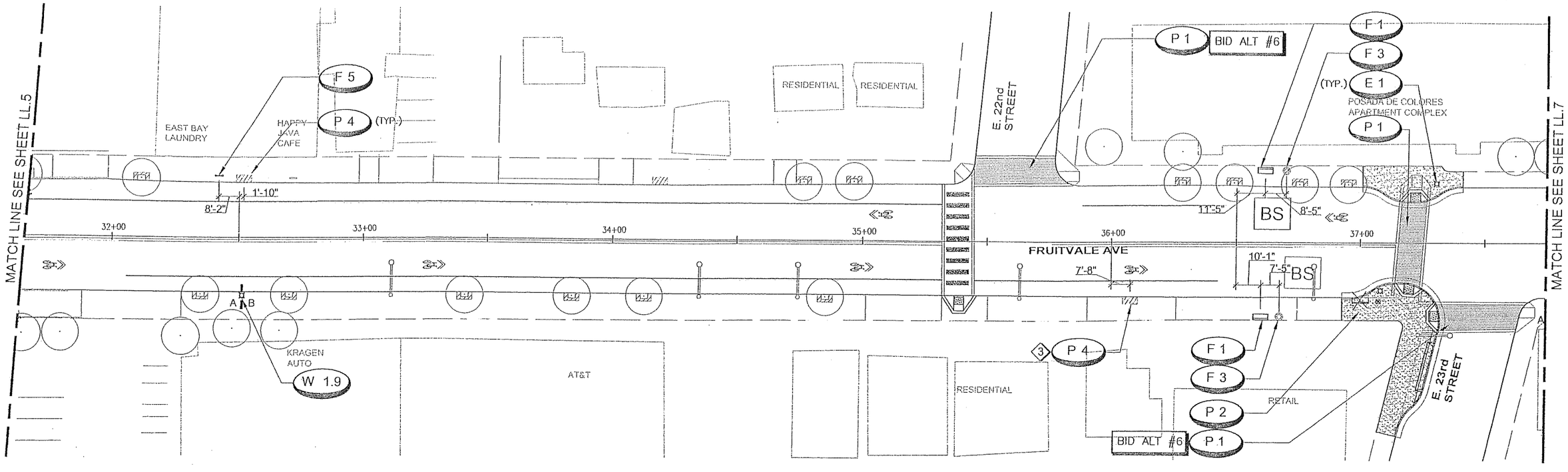

LAYOUT NOTES:

1. FOR LAYOUT NOTES AND COMPLETE MATERIAL LEGEND, SEE SHEET LL.0
2. FOR DETAILS, SEE SHEET LL.17–LL.20

◇3 FOR POTHOLE NOTES, SEE SHEET PL.11

LEGEND

SYMBOL	KEY	DESCRIPTION	DETAIL
	F 1	BENCH (ARCH BACK)	LD.9–A1
	F 2	BENCH (REED)	LD.9–A2
	F 3	TRASH RECEPTACLE (FRUIT)	LD.9–E
	F 4	TRASH RECEPTACLE (REED)	LD.9–B
	F 5	BIKE RACK (LOOP)	LD.9–C
	F 6	BIKE RACK CUSTOM (FRUIT)	LD.9–D1
	F 7	BIKE RACK CUSTOM (DRAGONFLY / FISH)	LD.9–B1–B2
	F 8	BOLLARD	LD.9–H

SYMBOL	KEY	DESCRIPTION	DETAIL
	P 1	CROSSWALK (HISPANIC)	LD.2–B
	P 2	CONCRETE PAVING	LD.1–B
	P 3	LADDER CROSSWALK (NEW)	LD.2–C
	P 4	SAW CUT FOR FUTURE TREE WELL DECOMPOSED GRANITE	LD.1–J
	P 5	RIVER ROCK	LD.1–F
	P 6	CROSSWALK (CREEK)	LD.2–A
	P 7	COLOR CONCRETE PAVING	LD.1–B

SYMBOL	KEY	DESCRIPTION	DETAIL
	S 1	METAL FENCE	LD.7–A
	S 2	ORNAMENTAL METAL FENCE	LD.6–B
	S 3	CUSTOM FENCING PANEL	LD.8–B
	S 4	MURAL	LD.8–C
	S 5	COLUMN	LD.6–A
	S 6	PARK ENTRY SIGNAGE	LD.4–A & B
	S 7	PARK COMMUNITY VALUES SIGNAGE	LD.5–A & B

SYMBOL	KEY	DESCRIPTION	DETAIL
	W 1.	DIRECTIONAL SIGN	LD.5–LD.6
	W 2	KIOSK (NIC)	LD.9–G
	W 3	INTERPRETIVE SIGNAGE (NIC)	LD.9–F
	E 1	PEDESTRIAN LIGHT	SEE ELECTRICAL
		CROSSWALK (EXISTING)	
		LADDER CROSSWALK (EXISTING)	

SYMBOL	DESCRIPTION
	EXISTING TREE, TO REMAIN
	EXISTING TREE, TO BE REMOVED
	EXISTING STREET LIGHT
	EXISTING TRASH RECEPTACLE, TO SALVAGED AND REPLACED AFTER NEW CONCRETE PLACEMENT
	EXISTING TRASH RECEPTACLE, TO BE REMOVED
	EXISTING BENCH TO BE REMOVED
	EXISTING BIKE RACK

SYMBOL	DESCRIPTION
(N) BS	NEW BUS SHELTER
(E) BS	EXISTING BUS SHELTER
(N) BS	NEW LOCATION OF RELOCATED BUS SHELTER
(R) BS	RELOCATE BUS SHELTER
BS	NEW BUS STOP
BS	EXISTING BUS STOP TO REMAIN
BS	EXISTING BUS STOP TO BE REMOVED

BID SET

CITY OF OAKLAND
DESIGN AND CONSTRUCTION SERVICES DEPARTMENT
250 FRANK H. OGAWA PLAZA, SUITE 4314 • OAKLAND, CA, 94612
(510) 238-3437 • FAX (510) 238-7227

FRUITVALE ALIVE STREETSCAPE IMPROVEMENT
East 12th Street to Coloma Street

LICENSED LANDSCAPE ARCHITECT — LESLIE B. GOLDEN — No. 2431 — 12/31/10 — 03/23/09 — STATE OF CALIFORNIA

GOLDEN associates
LANDSCAPE ARCHITECTURE
URBAN DESIGN & PLANNING
1400 MARKET STREET
OAKLAND, CA 94608
t. 510 465 4030
f. 510 465 5325
CA lic. #2431

RCE NO. ..... EXP. .....
CHECKED BY
DESIGNED BY
DRAWN BY

No.	DATE	BY	REFERENCE

LANDSCAPE LAYOUT PLAN
EAST 22ND ST TO EAST 23RD ST

PROJECT NO.
G375710

SCALE: 1:20
HOR:
VERT:
DATE: 3/23/09

SHEET NO.
LL.6
74 OF 108

DRAWING NAME: H:\PROJECTS\Fruitvale Alive\FRTVL_LL-0-LL-8.dwg
PLOT DATE: 4/1/09
PLOTTED BY: Ruben

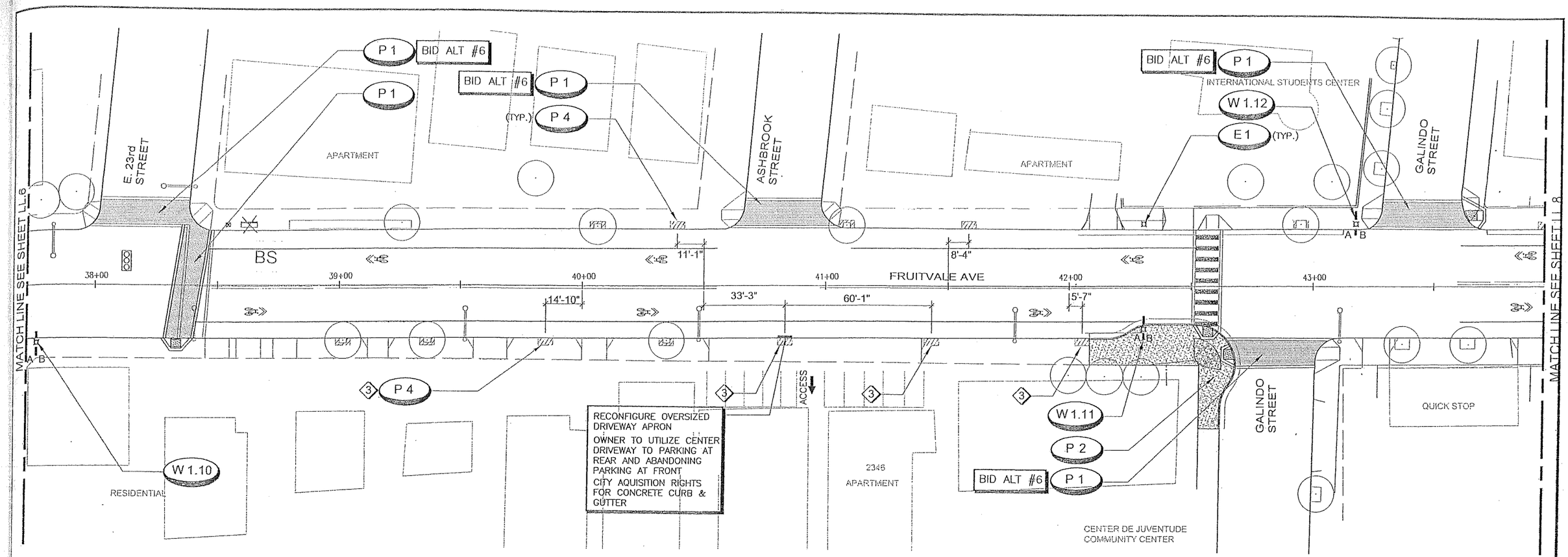

LAYOUT NOTES:
1. FOR LAYOUT NOTES AND COMPLETE MATERIAL LEGEND, SEE SHEET LL.0
2. FOR DETAILS, SEE SHEET LL.17–LL.20
3. FOR POTHOLE NOTES, SEE SHEET PL.11

LEGEND

SYMBOL	KEY	DESCRIPTION	DETAIL
	F 1	BENCH (ARCH BACK)	LD.9–A1
	F 2	BENCH (REED)	LD.9–A2
	F 3	TRASH RECEPTACLE (FRUIT)	LD.9–E
	F 4	TRASH RECEPTACLE (REED)	LD.9–B
	F 5	BIKE RACK (LOOP)	LD.9–C
	F 6	BIKE RACK CUSTOM (FRUIT)	LD.9–D1
	F 7	BIKE RACK CUSTOM (DRAGONFLY / FISH)	LD.9–B1–B2
	F 8	BOLLARD	LD.9–H

SYMBOL	KEY	DESCRIPTION	DETAIL
	P 1	CROSSWALK (HISPANIC)	LD.2–B
	P 2	CONCRETE PAVING	LD.1–B
	P 3	LADDER CROSSWALK (NEW)	LD.2–C
	P 4	SAW CUT FOR FUTURE TREE WELL DECOMPOSED GRANITE	LD.1–J
	P 5	RIVER ROCK	LD.1–F
	P 6	CROSSWALK (CREEK)	LD.2–A
	P 7	COLOR CONCRETE PAVING	LD.1–B

SYMBOL	KEY	DESCRIPTION	DETAIL
	S 1	METAL FENCE	LD.7–A
	S 2	ORNAMENTAL METAL FENCE	LD.6–B
	S 3	CUSTOM FENCING PANEL	LD.8–B
	S 4	MURAL	LD.8–C
	S 5	COLUMN	LD.6–A
	S 6	PARK ENTRY SIGNAGE	LD.4–A & B
	S 7	PARK COMMUNITY VALUES SIGNAGE	LD.5–A & B

SYMBOL	KEY	DESCRIPTION	DETAIL
	W 1.	DIRECTIONAL SIGN	LD.5–LD.6
	W 2	KIOSK (NIC)	LD.9–G
	W 3	INTERPRETIVE SIGNAGE (NIC)	LD.9–F
	E 1	PEDESTRIAN LIGHT	SEE ELECTRICAL
		CROSSWALK (EXISTING)	
		LADDER CROSSWALK (EXISTING)	

SYMBOL	DESCRIPTION
	EXISTING TREE, TO REMAIN
	EXISTING TREE, TO BE REMOVED
	EXISTING STREET LIGHT
	EXISTING TRASH RECEPTACLE, TO SALVAGED AND REPLACED AFTER NEW CONCRETE PLACEMENT
	EXISTING TRASH RECEPTACLE, TO BE REMOVED
	EXISTING BENCH TO BE REMOVED
	EXISTING BIKE RACK

SYMBOL	DESCRIPTION
(N) BS	NEW BUS SHELTER
(E) BS	EXISTING BUS SHELTER
(R) BS	NEW LOCATION OF RELOCATED BUS SHELTER
(R) BS	RELOCATE BUS SHELTER
BS	NEW BUS STOP
BS	EXISTING BUS STOP TO REMAIN
BS	EXISTING BUS STOP TO BE REMOVED

BID SET

CITY OF OAKLAND
DESIGN AND CONSTRUCTION SERVICES DEPARTMENT
250 FRANK H. OGAWA PLAZA, SUITE 4314 • OAKLAND, CA. 94612
(510) 238-3437 • FAX (510) 238-7227

FRUITVALE ALIVE STREETSCAPE IMPROVEMENT
East 12th Street to Coloma Street

LICENSED LANDSCAPE ARCHITECT — LESLIE D GOLDEN — No. 2431 — 12/31/10 — 03/23/09 — STATE OF CALIFORNIA

GOLDEN associates
LANDSCAPE ARCHITECTURE
URBAN DESIGN & PLANNING
4400 MARKET STREET
OAKLAND, CA 94608
t. 510 465 4030
f. 510 465 5325
CA lic. #2431

RGE NO. EXP.
CHECKED BY
DESIGNED BY
DRAWN BY

No.	DATE	BY	REFERENCE

LANDSCAPE LAYOUT PLAN
EAST 23RD ST TO GALINDO ST

PROJECT NO. G375710
SCALE: 1:20
HOR:
VERT:
DATE: 3/23/09
SHEET NO. LL.7
75 OF 108

DRAWING NAME: H:\PROJECTS\Fruitvale Alive\FRTVL_LL-0-LL-8.dwg
PLOT DATE: 04-22-09
PLOTTED BY: Rudd

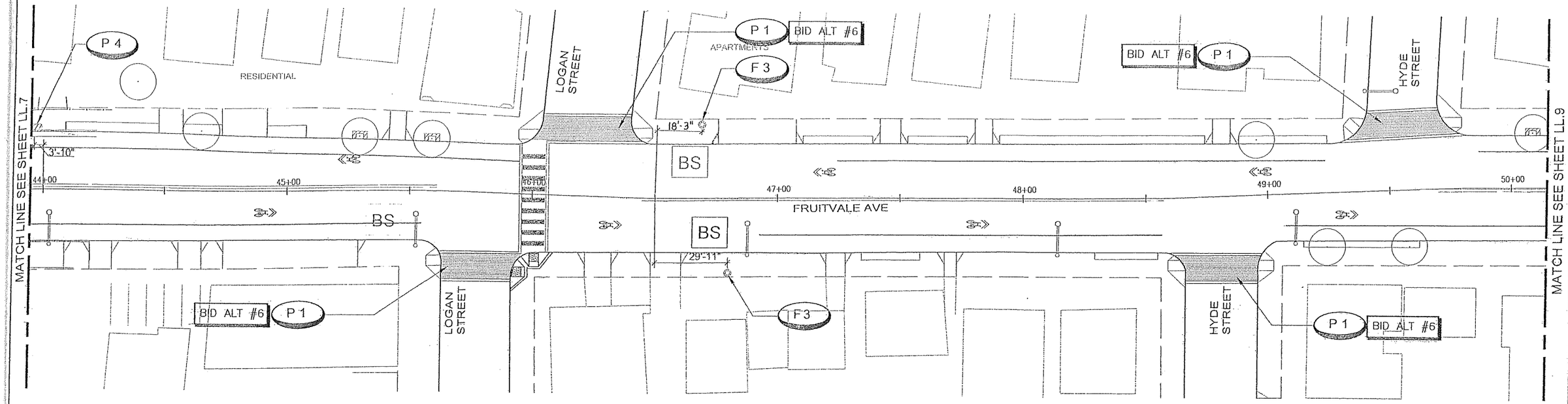

LAYOUT NOTES:
1. FOR LAYOUT NOTES AND COMPLETE MATERIAL LEGEND, SEE SHEET LL.0
2. FOR DETAILS, SEE SHEET LL.17–LL.20
3. FOR POTHOLE NOTES, SEE SHEET PL.11

LEGEND

SYMBOL	KEY	DESCRIPTION	DETAIL
	F 1	BENCH (ARCH BACK)	LD.9–A1
	F 2	BENCH (REED)	LD.9–A2
	F 3	TRASH RECEPTACLE (FRUIT)	LD.9–E
	F 4	TRASH RECEPTACLE (REED)	LD.9–B
	F 5	BIKE RACK (LOOP)	LD.9–C
	F 6	BIKE RACK CUSTOM (FRUIT)	LD.9–D1
	F 7	BIKE RACK CUSTOM (DRAGONFLY / FISH)	LD.9–B1–B2
	F 8	BOLLARD	LD.9–H

SYMBOL	KEY	DESCRIPTION	DETAIL
	P 1	CROSSWALK (HISPANIC)	LD.2–B
	P 2	CONCRETE PAVING	LD.1–B
	P 3	LADDER CROSSWALK (NEW)	LD.2–C
	P 4	SAW CUT FOR FUTURE TREE WELL DECOMPOSED GRANITE	LD.1–J
	P 5	RIVER ROCK	LD.1–F
	P 6	CROSSWALK (CREEK)	LD.2–A
	P 7	COLOR CONCRETE PAVING	LD.1–B

SYMBOL	KEY	DESCRIPTION	DETAIL
	S 1	METAL FENCE	LD.7–A
	S 2	ORNAMENTAL METAL FENCE	LD.6–B
	S 3	CUSTOM FENCING PANEL	LD.8–B
	S 4	MURAL	LD.8–C
	S 5	COLUMN	LD.6–A
	S 6	PARK ENTRY SIGNAGE	LD.4–A & B
	S 7	PARK COMMUNITY VALUES SIGNAGE	LD.5–A & B

SYMBOL	KEY	DESCRIPTION	DETAIL
	W 1.	DIRECTIONAL SIGN	LD.5–LD.6
	W 2	KIOSK (NIC)	LD.9–G
	W 3	INTERPRETIVE SIGNAGE (NIC)	LD.9–F
	E 1	PEDESTRIAN LIGHT	SEE ELECTRICAL
		CROSSWALK (EXISTING)	
		LADDER CROSSWALK (EXISTING)	

SYMBOL	DESCRIPTION
	EXISTING TREE, TO REMAIN
	EXISTING TREE, TO BE REMOVED
	EXISTING STREET LIGHT
	EXISTING TRASH RECEPTACLE, TO SALVAGED AND REPLACED AFTER NEW CONCRETE PLACEMENT
	EXISTING TRASH RECEPTACLE, TO BE REMOVED
	EXISTING BENCH TO BE REMOVED
	EXISTING BIKE RACK

SYMBOL	DESCRIPTION
(N) BS	NEW BUS SHELTER
(E) BS	EXISTING BUS SHELTER
(R) BS	NEW LOCATION OF RELOCATED BUS SHELTER
(R) BS	RELOCATE BUS SHELTER
BS	NEW BUS STOP
BS	EXISTING BUS STOP TO REMAIN
BS	EXISTING BUS STOP TO BE REMOVED

BID SET

CITY OF OAKLAND
DESIGN AND CONSTRUCTION SERVICES DEPARTMENT
250 FRANK H. OGAWA PLAZA, SUITE 4314 * OAKLAND, CA. 94612
(510) 238-3437 * FAX (510) 238-7227

FRUITVALE ALIVE STREETSCAPE IMPROVEMENT
East 12th Street to Coloma Street

LICENSED LANDSCAPE ARCHITECT — DEBBIE B GOLDEN — No. 2431 — 12/31/10 — 03/22/08 — STATE OF CALIFORNIA

GOLDEN associates
LANDSCAPE ARCHITECTURE
URBAN DESIGN & PLANNING
1400 MARKET STREET
OAKLAND, CA 94608
t.510 465 4030
f.510 465 5325
CA lic. #2431

RCE NO. EXP.
CHECKED BY
DESIGNED BY
DRAWN BY

No.	DATE	BY	REFERENCE

LANDSCAPE LAYOUT PLAN
LOGAN ST TO HYDE ST

PROJECT NO.
G375710

SCALE: 1:20
HOR:
VERT:
DATE: 3/23/09

SHEET NO.
LL.8
76 OF 108

DRAWING NAME: H:\PROJECTS\Fruitvale Alive\FRTVL_LL-LL-8.dwg
PLOT DATE: 03/23/09
PLOTTED BY: Rachi

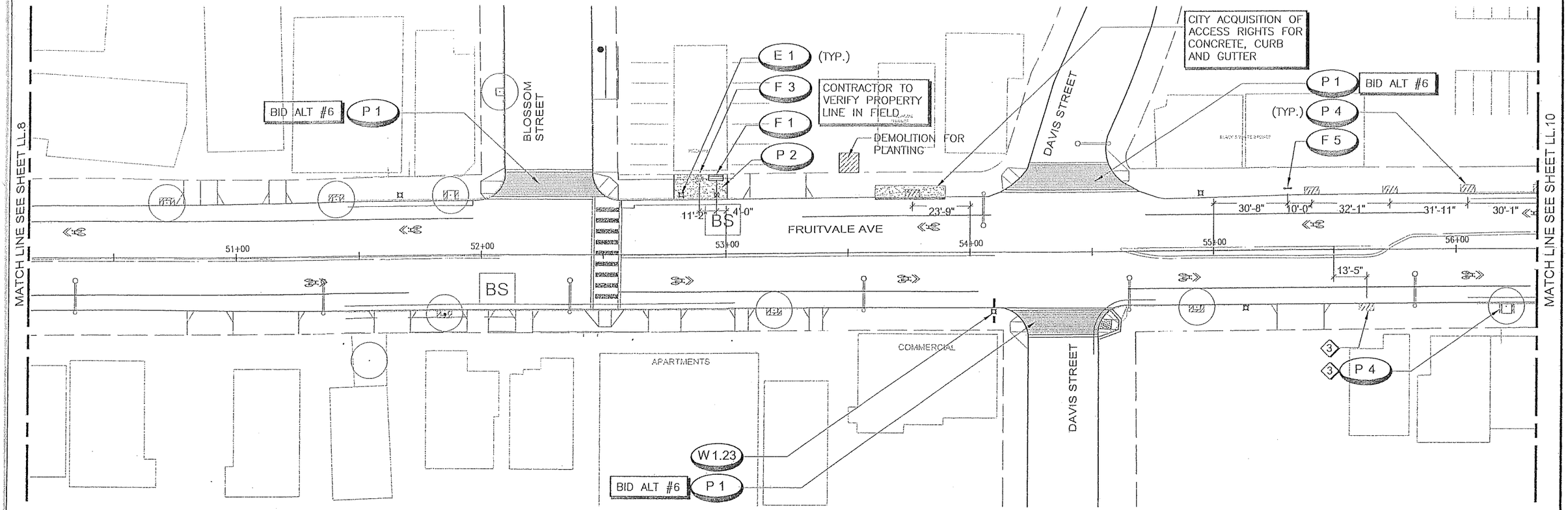

LAYOUT NOTES:

1. FOR LAYOUT NOTES AND COMPLETE MATERIAL LEGEND, SEE SHEET LL.0
2. FOR DETAILS, SEE SHEET LL.17–LL.20
3. FOR POTHOLE NOTES, SEE SHEET PL.11

LEGEND

SYMBOL	KEY	DESCRIPTION	DETAIL
	F 1	BENCH (ARCH BACK)	LD.9–A1
	F 2	BENCH (REED)	LD.9–A2
	F 3	TRASH RECEPTACLE (FRUIT)	LD.9–E
	F 4	TRASH RECEPTACLE (REED)	LD.9–B
	F 5	BIKE RACK (LOOP)	LD.9–C
	F 6	BIKE RACK CUSTOM (FRUIT)	LD.9–D1
	F 7	BIKE RACK CUSTOM (DRAGONFLY / FISH)	LD.9–B1–B2
	F 8	BOLLARD	LD.9–H

SYMBOL	KEY	DESCRIPTION	DETAIL
	P 1	CROSSWALK (HISPANIC)	LD.2–B
	P 2	CONCRETE PAVING	LD.1–B
	P 3	LADDER CROSSWALK (NEW)	LD.2–C
	P 4	SAW CUT FOR FUTURE TREE WELL DECOMPOSED GRANITE	LD.1–J
	P 5	RIVER ROCK	LD.1–F
	P 6	CROSSWALK (CREEK)	LD.2–A
	P 7	COLOR CONCRETE PAVING	LD.1–B

SYMBOL	KEY	DESCRIPTION	DETAIL
	S 1	METAL FENCE	LD.7–A
	S 2	ORNAMENTAL METAL FENCE	LD.6–B
	S 3	CUSTOM FENCING PANEL	LD.8–B
	S 4	MURAL	LD.8–C
	S 5	COLUMN	LD.6–A
	S 6	PARK ENTRY SIGNAGE	LD.4–A & B
	S 7	PARK COMMUNITY VALUE SIGNAGE	LD.5–A & B

SYMBOL	KEY	DESCRIPTION	DETAIL
	W 1.	DIRECTIONAL SIGN	LD.5–LD.6
	W 2	KIOSK (NIC)	LD.9–G
	W 3	INTERPRETIVE SIGNAGE (NIC)	LD.9–F
	E 1	PEDESTRIAN LIGHT	SEE ELECTRICAL
		CROSSWALK (EXISTING)	–
		LADDER CROSSWALK (EXISTING)	–

SYMBOL	DESCRIPTION
	EXISTING TREE, TO REMAIN
	EXISTING TREE, TO BE REMOVED
	EXISTING STREET LIGHT
	EXISTING TRASH RECEPTACLE, TO SALV. REPLACED AFTER NEW CONCRETE PLAC
	EXISTING TRASH RECEPTACLE, TO BE REMOVED
	EXISTING BENCH TO BE REMOVED
	EXISTING BIKE RACK

SYMBOL	DESCRIPTION
(N) BS	NEW BUS SHELTER
(E) BS	EXISTING BUS SHELTER
(R) BS	NEW LOCATION OF RELOCATED BUS SHELTER
(R) BS	RELOCATE BUS SHELTER
BS	NEW BUS STOP
BS	EXISTING BUS STOP TO REMAIN
BS	EXISTING BUS STOP TO BE REMOVED

BID SET

CITY OF OAKLAND
DESIGN AND CONSTRUCTION SERVICES DEPARTMENT
250 FRANK H. OGAWA PLAZA, SUITE 4314 • OAKLAND, CA, 94612.
(510) 238-3437 • FAX (510) 238-7227

FRUITVALE ALIVE STREETSCAPE IMPROVEMENT
East 12th Street to Coloma Street

LICENSED LANDSCAPE ARCHITECT LESLIE B GOLDEN No. 2431 12/31/10 03/23/09 STATE OF CALIFORNIA

GOLDEN associates
LANDSCAPE ARCHITECTURE URBAN DESIGN & PLANNING
4400 MARKET STREET
OAKLAND, CA 94608
t. 510 465 4030
f. 510 465 5325
CA lic. #2431

RCE NO. _____ EXP. _____
CHECKED BY
DESIGNED BY
DRAWN BY

No.	DATE	BY	REFERENCE

LANDSCAPE LAYOUT PLAN
BLOSSOM ST TO DAVIS ST

PROJECT NO.
G375710

SCALE: 1:20
HOR:
VERT:
DATE: 3/23/09

SHEET NO.
LL.9
77 OF 108

DRAWING NAME: H:\PROJECTS\Fruitvale Alive\FRTVL_LL-9-Ll-17.dwg
PLOT DATE: 03-30-09
PLOTTED BY: Rachel

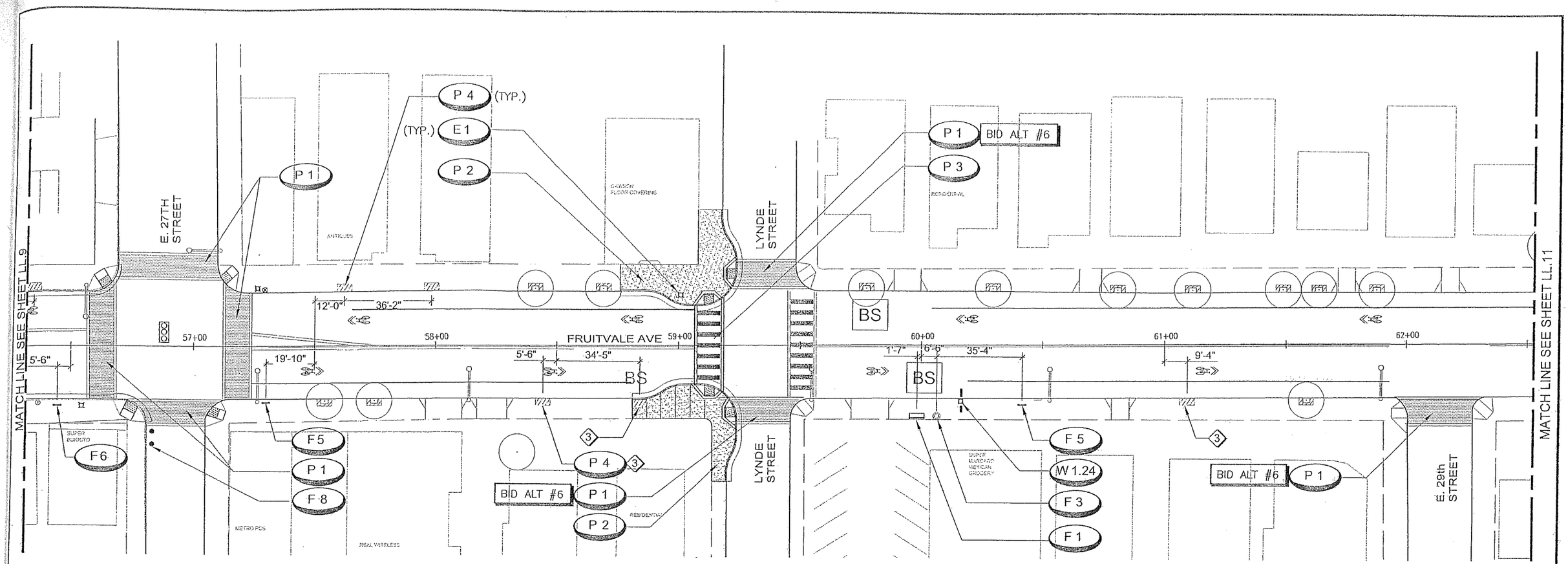

LAYOUT NOTES:
1. FOR LAYOUT NOTES AND COMPLETE MATERIAL LEGEND, SEE SHEET LL.0
2. FOR DETAILS, SEE SHEET LL.17–LL.20
3. FOR POTHOLE NOTES, SEE SHEET PL.11

LEGEND

SYMBOL	KEY	DESCRIPTION	DETAIL
	F 1	BENCH (ARCH BACK)	LD.9–A1
	F 2	BENCH (REED)	LD.9–A2
	F 3	TRASH RECEPTACLE (FRUIT)	LD.9–E
	F 4	TRASH RECEPTACLE (REED)	LD.9–B
	F 5	BIKE RACK (LOOP)	LD.9–C
	F 6	BIKE RACK CUSTOM (FRUIT)	LD.9–D1
	F 7	BIKE RACK CUSTOM (DRAGONFLY / FISH)	LD.9–B1–B2
	F 8	BOLLARD	LD.9–H

SYMBOL	KEY	DESCRIPTION	DETAIL
	P 1	CROSSWALK (HISPANIC)	LD.2–B
	P 2	CONCRETE PAVING	LD.1–B
	P 3	LADDER CROSSWALK (NEW)	LD.2–C
	P 4	SAW CUT FOR FUTURE TREE WELL DECOMPOSED GRANITE	LD.1–J
	P 5	RIVER ROCK	LD.1–F
	P 6	CROSSWALK (CREEK)	LD.2–A
	P 7	COLOR CONCRETE PAVING	LD.1–B

SYMBOL	KEY	DESCRIPTION	DETAIL
	S 1	METAL FENCE	LD.7–A
	S 2	ORNAMENTAL METAL FENCE	LD.6–B
	S 3	CUSTOM FENCING PANEL	LD.8–B
	S 4	MURAL	LD.8–C
	S 5	COLUMN	LD.6–A
	S 6	PARK ENTRY SIGNAGE	LD.4–A & B
	S 7	PARK COMMUNITY VALUE SIGNAGE	LD.5–A & B

SYMBOL	KEY	DESCRIPTION	DETAIL
	W 1.	DIRECTIONAL SIGN	LD.5–LD.6
	W 2	KIOSK (NIC)	LD.9–G
	W 3	INTERPRETIVE SIGNAGE (NIC)	LD.9–F
	E 1	PEDESTRIAN LIGHT	SEE ELECTRICAL
		CROSSWALK (EXISTING)	–
		LADDER CROSSWALK (EXISTING)	–

SYMBOL	DESCRIPTION
	EXISTING TREE, TO REMAIN
	EXISTING TREE, TO BE REMOVED
	EXISTING STREET LIGHT
	EXISTING TRASH RECEPTACLE, TO SALVAGED AND REPLACED AFTER NEW CONCRETE PLACEMENT
	EXISTING TRASH RECEPTACLE, TO BE REMOVED
	EXISTING BENCH TO BE REMOVED
	EXISTING BIKE RACK

SYMBOL	DESCRIPTION
(N) BS	NEW BUS SHELTER
(E) BS	EXISTING BUS SHELTER
(R) BS	NEW LOCATION OF RELOCATED BUS SHELTER
(R) BS	RELOCATE BUS SHELTER
BS	NEW BUS STOP
BS	EXISTING BUS STOP TO REMAIN
BS	EXISTING BUS STOP TO BE REMOVED

BID SET

CITY OF OAKLAND
DESIGN AND CONSTRUCTION SERVICES DEPARTMENT
250 FRANK H. OGAWA PLAZA, SUITE 4314 * OAKLAND, CA 94612
(510) 238-3437 * FAX (510) 238-7227

FRUITVALE ALIVE STREETSCAPE IMPROVEMENT
East 12th Street to Coloma Street

LICENSED LANDSCAPE ARCHITECT
LESLIE B. GOLDEN
No. 2431
12/31/09
03/23/09
STATE OF CALIFORNIA

LANDSCAPE ARCHITECTURE
URBAN DESIGN & PLANNING
4400 MARKET STREET
OAKLAND, CA 94608
t. 510 465 4030
f. 510 465 5325
CA lic. #2431
GOLDEN associates

RCE NO. _____ EXP. _____
CHECKED BY
DESIGNED BY
DRAWN BY

No.	DATE	BY	REFERENCE

LANDSCAPE LAYOUT PLAN
EAST 27TH ST TO EAST 29TH ST

PROJECT NO.
G375710

SCALE: 1:20
HOR:
VERT:
DATE: 3/23/09

SHEET NO.
LL.10
78 OF 108

DRAWING NAME: H:\PROJECTS\Fruitvale Alive\FRTVL_LL-9-LL-17.dwg
PLOT DATE: 03-30-09
PLOTTED BY: Ruchi

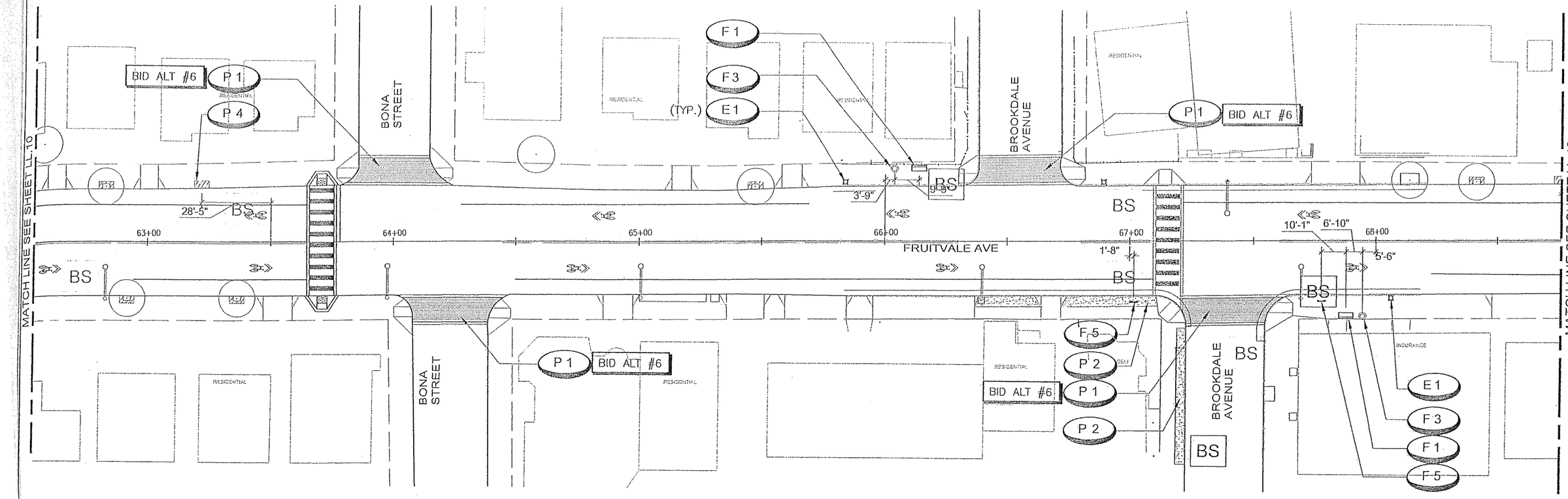

LAYOUT NOTES:

1. FOR LAYOUT NOTES AND COMPLETE MATERIAL LEGEND, SEE SHEET LL.0
2. FOR DETAILS, SEE SHEET LL.17–LL.20
3. FOR POTHOLE NOTES, SEE SHEET PL.11

LEGEND

SYMBOL	KEY	DESCRIPTION	DETAIL
	F 1	BENCH (ARCH BACK)	LD.9–A1
	F 2	BENCH (REED)	LD.9–A2
	F 3	TRASH RECEPTACLE (FRUIT)	LD.9–E
	F 4	TRASH RECEPTACLE (REED)	LD.9–B
	F 5	BIKE RACK (LOOP)	LD.9–C
	F 6	BIKE RACK CUSTOM (FRUIT)	LD.9–D1
	F 7	BIKE RACK CUSTOM (DRAGONFLY / FISH)	LD.9–B1–B2
	F 8	BOLLARD	LD.9–H

SYMBOL	KEY	DESCRIPTION	DETAIL
	P 1	CROSSWALK (HISPANIC)	LD.2–B
	P 2	CONCRETE PAVING	LD.1–B
	P 3	LADDER CROSSWALK (NEW)	LD.2–C
	P 4	SAW CUT FOR FUTURE TREE WELL DECOMPOSED GRANITE	LD.1–J
	P 5	RIVER ROCK	LD.1–F
	P 6	CROSSWALK (CREEK)	LD.2–A
	P 7	COLOR CONCRETE PAVING	LD.1–B

SYMBOL	KEY	DESCRIPTION	DETAIL
	S 1	METAL FENCE	LD.7–A
	S 2	ORNAMENTAL METAL FENCE	LD.6–B
	S 3	CUSTOM FENCING PANEL	LD.8–B
	S 4	MURAL	LD.8–C
	S 5	COLUMN	LD.6–A
	S 6	PARK ENTRY SIGNAGE	LD.4–A & B
	S 7	PARK COMMUNITY VALUE SIGNAGE	LD.5–A & B

SYMBOL	KEY	DESCRIPTION	DETAIL
	W 1.	DIRECTIONAL SIGN	LD.5–LD.6
	W 2	KIOSK (NIC)	LD.9–G
	W 3	INTERPRETIVE SIGNAGE (NIC)	LD.9–F
	E 1	PEDESTRIAN LIGHT	SEE ELECTRICAL
		CROSSWALK (EXISTING)	–
		LADDER CROSSWALK (EXISTING)	–

SYMBOL	DESCRIPTION
	EXISTING TREE, TO REMAIN
	EXISTING TREE, TO BE REMOVED
	EXISTING STREET LIGHT
	EXISTING TRASH RECEPTACLE, TO SALVAGED AND REPLACED AFTER NEW CONCRETE PLACEMENT
	EXISTING TRASH RECEPTACLE, TO BE REMOVED
	EXISTING BENCH TO BE REMOVED
	EXISTING BIKE RACK

SYMBOL	DESCRIPTION
(N) BS	NEW BUS SHELTER
(E) BS	EXISTING BUS SHELTER
(R) BS	NEW LOCATION OF RELOCATED BUS SHELTER
(R) BS	RELOCATE BUS SHELTER
BS	NEW BUS STOP
BS	EXISTING BUS STOP TO REMAIN
BS	EXISTING BUS STOP TO BE REMOVED

BID SET

CITY OF OAKLAND
DESIGN AND CONSTRUCTION SERVICES DEPARTMENT
250 FRANK H. OGAWA PLAZA, SUITE 4314 * OAKLAND, CA, 94612
(510) 238-3437 * FAX (510) 238-7227

FRUITVALE ALIVE STREETSCAPE IMPROVEMENT
East 12th Street to Coloma Street

LICENSED LANDSCAPE ARCHITECT — LESLIE H GOLDEN — No. 2431 — 12/31/09 — 03/23/09 — STATE OF CALIFORNIA

GOLDEN associates
LANDSCAPE ARCHITECTURE
URBAN DESIGN & PLANNING
4400 MARKET STREET
OAKLAND, CA 94608
t. 510 465 4030
f. 510 465 5325
CA lic. #2431

RCE NO. _____ EXP. _____
CHECKED BY
DESIGNED BY
DRAWN BY

No.	DATE	BY	REFERENCE

LANDSCAPE LAYOUT PLAN
BONA ST TO BROOKDALE AVE

PROJECT NO. G375710
SCALE: 1:20
HOR:
VERT:
DATE: 3/23/09
SHEET NO. LL.11
79 OF 108

DRAWING NAME: H:\PROJECTS\Fruitvale Alive\FRTVL_LL-9-LL-17.dwg
PLOT DATE: 03-30-09
PLOTTED BY: Ricci

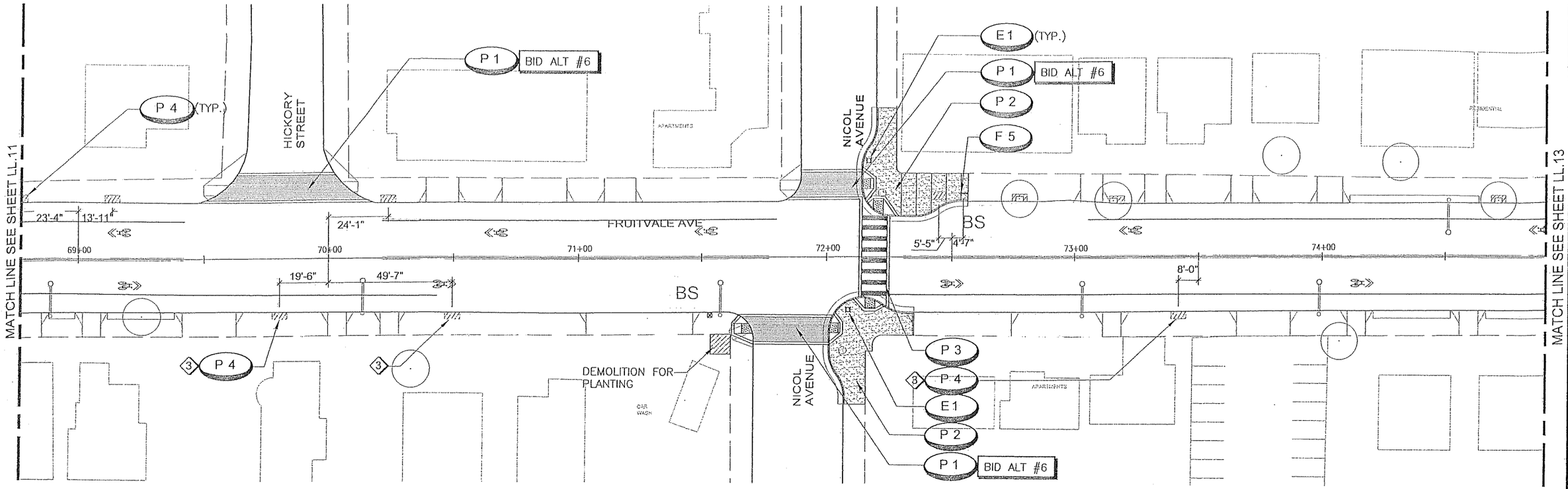

LAYOUT NOTES:

1. FOR LAYOUT NOTES AND COMPLETE MATERIAL LEGEND, SEE SHEET LL.0
2. FOR DETAILS, SEE SHEET LL.17–LL.20
3. FOR POTHOLE NOTES, SEE SHEET PL.11

LEGEND

SYMBOL	KEY	DESCRIPTION	DETAIL
	F 1	BENCH (ARCH BACK)	LD.9–A1
	F 2	BENCH (REED)	LD.9–A2
	F 3	TRASH RECEPTACLE (FRUIT)	LD.9–E
	F 4	TRASH RECEPTACLE (REED)	LD.9–B
	F 5	BIKE RACK (LOOP)	LD.9–C
	F 6	BIKE RACK CUSTOM (FRUIT)	LD.9–D1
	F 7	BIKE RACK CUSTOM (DRAGONFLY / FISH)	LD.9–B1–B2
	F 8	BOLLARD	LD.9–H

SYMBOL	KEY	DESCRIPTION	DETAIL
	P 1	CROSSWALK (HISPANIC)	LD.2–B
	P 2	CONCRETE PAVING	LD.1–B
	P 3	LADDER CROSSWALK (NEW)	LD.2–C
	P 4	SAW CUT FOR FUTURE TREE WELL DECOMPOSED GRANITE	LD.1–J
	P 5	RIVER ROCK	LD.1–F
	P 6	CROSSWALK (CREEK)	LD.2–A
	P 7	COLOR CONCRETE PAVING	LD.1–B

SYMBOL	KEY	DESCRIPTION	DETAIL
	S 1	METAL FENCE	LD.7–A
	S 2	ORNAMENTAL METAL FENCE	LD.6–B
	S 3	CUSTOM FENCING PANEL	LD.8–B
	S 4	MURAL	LD.8–C
	S 5	COLUMN	LD.6–A
	S 6	PARK ENTRY SIGNAGE	LD.4–A & B
	S 7	PARK COMMUNITY VALUE SIGNAGE	LD.5–A & B

SYMBOL	KEY	DESCRIPTION	DETAIL
	W 1.	DIRECTIONAL SIGN	LD.5–LD.6
	W 2	KIOSK (NIC)	LD.9–G
	W 3	INTERPRETIVE SIGNAGE (NIC)	LD.9–F
	E 1	PEDESTRIAN LIGHT	SEE ELECTRICAL
		CROSSWALK (EXISTING)	–
		LADDER CROSSWALK (EXISTING)	–

SYMBOL	DESCRIPTION
	EXISTING TREE, TO REMAIN
	EXISTING TREE, TO BE REMOVED
	EXISTING STREET LIGHT
	EXISTING TRASH RECEPTACLE, TO SALVAGED AND REPLACED AFTER NEW CONCRETE PLACEMENT
	EXISTING TRASH RECEPTACLE, TO BE REMOVED
	EXISTING BENCH TO BE REMOVED
	EXISTING BIKE RACK

SYMBOL	DESCRIPTION
(N) BS	NEW BUS SHELTER
(E) BS	EXISTING BUS SHELTER
(N) BS	NEW LOCATION OF RELOCATED BUS SHELTER
(R) BS	RELOCATE BUS SHELTER
BS	NEW BUS STOP
BS	EXISTING BUS STOP TO REMAIN
BS	EXISTING BUS STOP TO BE REMOVED

BID SET

CITY OF OAKLAND
DESIGN AND CONSTRUCTION SERVICES DEPARTMENT
250 FRANK H. OGAWA PLAZA, SUITE 4314 * OAKLAND, CA 94612
(510) 238-3437 * FAX (510) 238-7227

FRUITVALE ALIVE STREETSCAPE IMPROVEMENT
East 12th Street to Coloma Street

LICENSED LANDSCAPE ARCHITECT
LESLIE D GOLDEN
No. 2431
12/31/10
03/23/09
STATE OF CALIFORNIA

GOLDEN associates
LANDSCAPE ARCHITECTURE
URBAN DESIGN & PLANNING
4400 MARKET STREET
OAKLAND, CA 94608
t. 510 465 4030
f. 510 465 5325
CA lic. #2431

RCE NO. _____ EXP. _____
CHECKED BY
DESIGNED BY
DRAWN BY

No.	DATE	BY	REFERENCE

LANDSCAPE LAYOUT PLAN
HICKORY ST TO NICOL AVE

PROJECT NO.
G375710

SCALE: 1:20
HOR:
VERT:
DATE: 3/23/09

SHEET NO.
LL.12
60 OF 108

DRAWING NAME: H:\PROJECTS\Fruitvale Alive\FRTVL_LL-6-LL-17.dwg
PLOT DATE: 03-30-09
PLOTTED BY: Ruchi

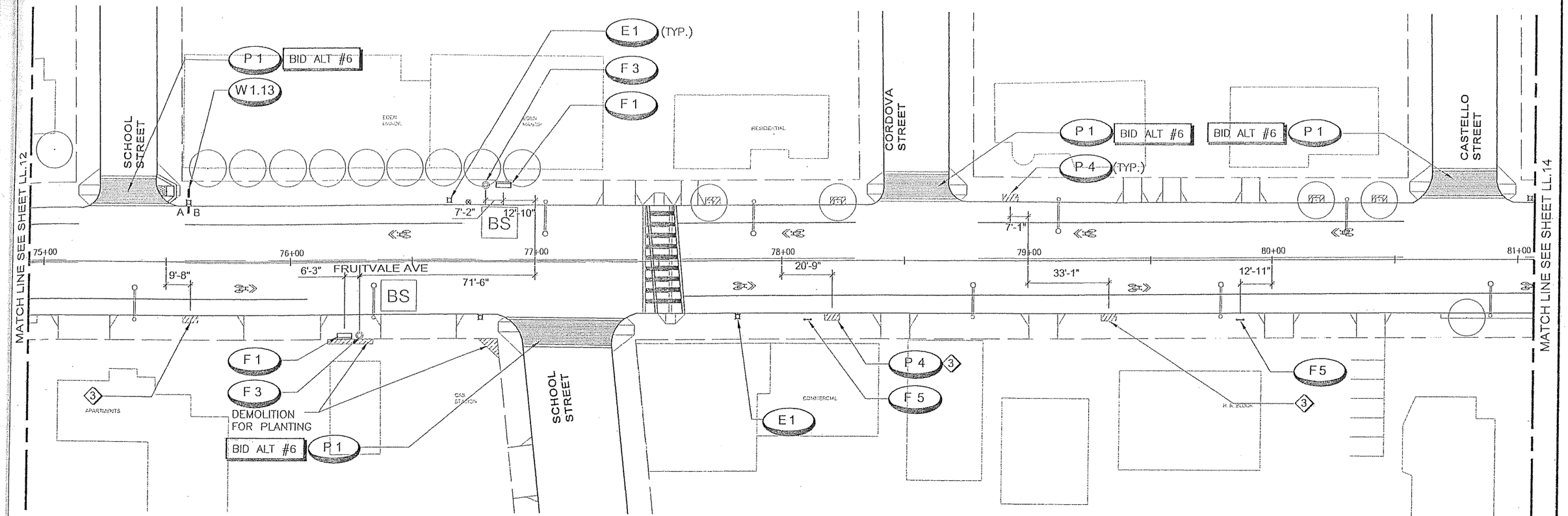

LAYOUT NOTES:

1. FOR LAYOUT NOTES AND COMPLETE MATERIAL LEGEND, SEE SHEET LL.0
2. FOR DETAILS, SEE SHEET LL.17~LL.20

(3) FOR POTHOLE NOTES, SEE SHEET PL.11

LEGEND

SYMBOL	KEY	DESCRIPTION	DETAIL
	F 1	BENCH (ARCH BACK)	LD.9–A1
	F 2	BENCH (REED)	LD.9–A2
	F 3	TRASH RECEPTACLE (FRUIT)	LD.9–E
	F 4	TRASH RECEPTACLE (REED)	LD.9–B
	F 5	BIKE RACK (LOOP)	LD.9–C
	F 6	BIKE RACK CUSTOM (FRUIT)	LD.9–D1
	F 7	BIKE RACK CUSTOM (DRAGONFLY / FISH)	LD.9–B1–B2
	F 8	BOLLARD	LD.9–H

SYMBOL	KEY	DESCRIPTION	DETAIL
	P 1	CROSSWALK (HISPANIC)	LD.2–B
	P 2	CONCRETE PAVING	LD.1–B
	P 3	LADDER CROSSWALK (NEW)	LD.2–C
	P 4	SAW CUT FOR FUTURE TREE WELL DECOMPOSED GRANITE	LD.1–J
	P 5	RIVER ROCK	LD.1–F
	P 6	CROSSWALK (CREEK)	LD.2–A
	P 7	COLOR CONCRETE PAVING	LD.1–B

SYMBOL	KEY	DESCRIPTION	DETAIL
	S 1	METAL FENCE	LD.7–A
	S 2	ORNAMENTAL METAL FENCE	LD.6–B
	S 3	CUSTOM FENCING PANEL	LD.8–B
	S 4	MURAL	LD.8–C
	S 5	COLUMN	LD.6–A
	S 6	PARK ENTRY SIGNAGE	LD.4–A & B
	S 7	PARK COMMUNITY VALUE SIGNAGE	LD.5–A & B

SYMBOL	KEY	DESCRIPTION	DETAIL
	W 1.	DIRECTIONAL SIGN	LD.5–LD.6
	W 2	KIOSK (NIC)	LD.9–G
	W 3	INTERPRETIVE SIGNAGE (NIC)	LD.9–F
	E 1	PEDESTRIAN LIGHT	SEE ELECTRICAL
		CROSSWALK (EXISTING)	–
		LADDER CROSSWALK (EXISTING)	–

SYMBOL	DESCRIPTION
	EXISTING TREE, TO REMAIN
	EXISTING TREE, TO BE REMOVED
	EXISTING STREET LIGHT
	EXISTING TRASH RECEPTACLE, TO SALVAGED AND REPLACED AFTER NEW CONCRETE PLACEMENT
	EXISTING TRASH RECEPTACLE, TO BE REMOVED
	EXISTING BENCH TO BE REMOVED
	EXISTING BIKE RACK

SYMBOL	DESCRIPTION
(N) BS	NEW BUS SHELTER
(E) BS	EXISTING BUS SHELTER
(R) BS	NEW LOCATION OF RELOCATED BUS SHELTER
(R) BS	RELOCATE BUS SHELTER
BS	NEW BUS STOP
BS	EXISTING BUS STOP TO REMAIN
BS	EXISTING BUS STOP TO BE REMOVED

BID SET

CITY OF OAKLAND
DESIGN AND CONSTRUCTION SERVICES DEPARTMENT
250 FRANK H. OGAWA PLAZA, SUITE 4314 • OAKLAND, CA, 94612
(510) 238-3437 • FAX (510) 238-7227

FRUITVALE ALIVE STREETSCAPE IMPROVEMENT
East 12th Street to Coloma Street

LICENSED LANDSCAPE ARCHITECT — LESLIE B GOLDEN — No. 2431 — 12/31/10 — 03/23/09 — STATE OF CALIFORNIA

GOLDEN associates CA lic. #2431
LANDSCAPE ARCHITECTURE
URBAN DESIGN & PLANNING
4400 MARKET STREET
OAKLAND, CA 94608
t. 510 465 4030
f. 510 465 5325

RCE NO. EXP.
CHECKED BY
DESIGNED BY
DRAWN BY

No.	DATE	BY	REFERENCE

LANDSCAPE LAYOUT PLAN
SCHOOL ST TO CASTELLO ST

PROJECT NO.
G375710

SCALE: 1:20
HOR:
VERT:
DATE: 3/23/09

SHEET NO.
LL.13
81 OF 108

DRAWING NAME: H:\PROJECTS\Fruitvale Alive\FRTVL_LL-6-LL-17.dwg
PLOT DATE: 04-03-09
PLOTTED BY: Rudsh

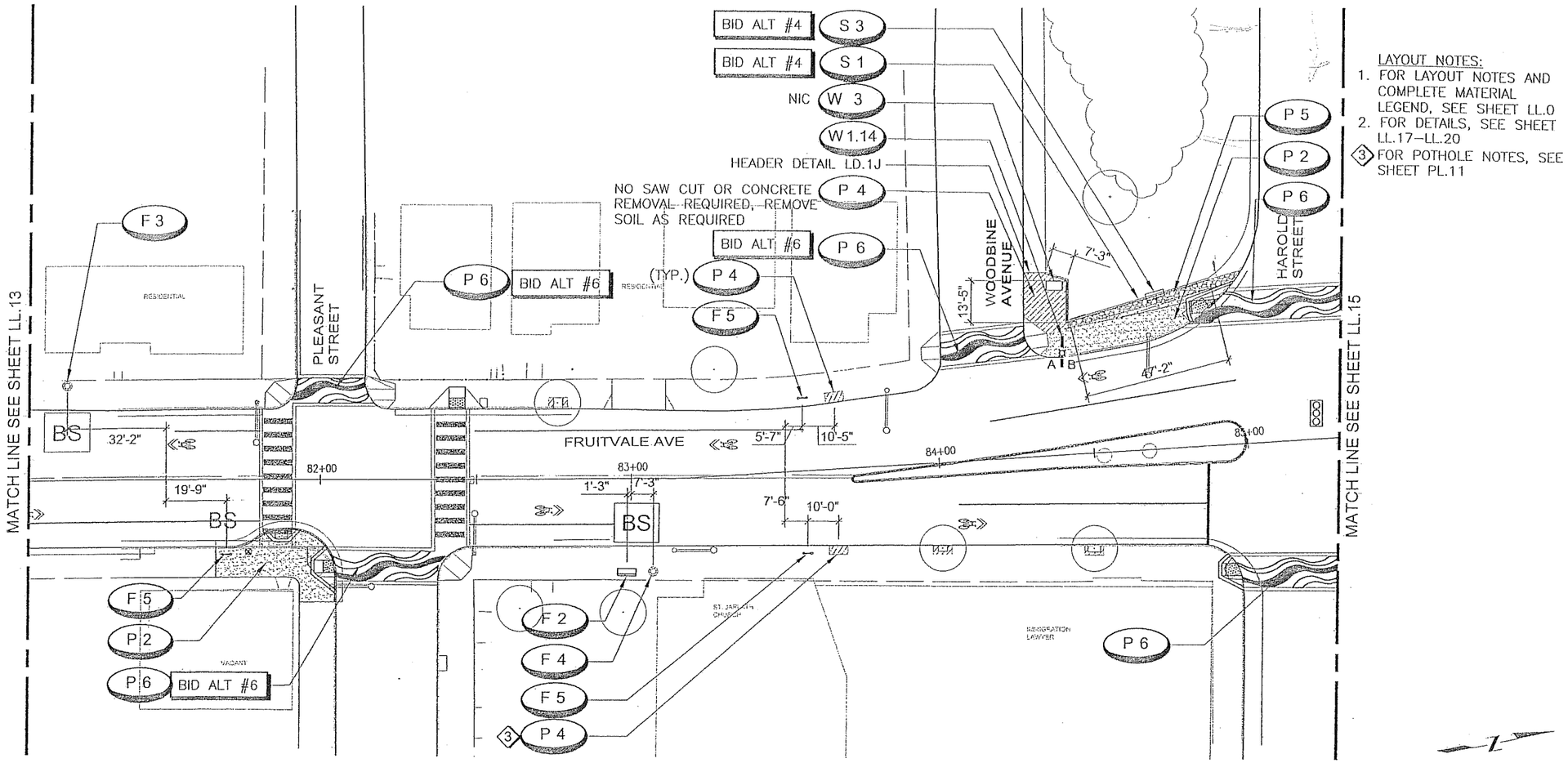

LAYOUT NOTES:

1. FOR LAYOUT NOTES AND COMPLETE MATERIAL LEGEND, SEE SHEET LL.0
2. FOR DETAILS, SEE SHEET LL.17–LL.20
3. FOR POTHOLE NOTES, SEE SHEET PL.11

LEGEND

SYMBOL	KEY	DESCRIPTION	DETAIL
	F 1	BENCH (ARCH BACK)	LD.9–A1
	F 2	BENCH (REED)	LD.9–A2
	F 3	TRASH RECEPTACLE (FRUIT)	LD.9–E
	F 4	TRASH RECEPTACLE (REED)	LD.9–B
	F 5	BIKE RACK (LOOP)	LD.9–C
	F 6	BIKE RACK CUSTOM (FRUIT)	LD.9–D1
	F 7	BIKE RACK CUSTOM (DRAGONFLY / FISH)	LD.9–B1–B2
	F 8	BOLLARD	LD.9–H

SYMBOL	KEY	DESCRIPTION	DETAIL
	P 1	CROSSWALK (HISPANIC)	LD.2–B
	P 2	CONCRETE PAVING	LD.1–B
	P 3	LADDER CROSSWALK (NEW)	LD.2–C
	P 4	SAW CUT FOR FUTURE TREE WELL DECOMPOSED GRANITE	LD.1–J
	P 5	RIVER ROCK	LD.1–F
	P 6	CROSSWALK (CREEK)	LD.2–A
	P 7	COLOR CONCRETE PAVING	LD.1–B

SYMBOL	KEY	DESCRIPTION	DETAIL
	S 1	METAL FENCE	LD.7–A
	S 2	ORNAMENTAL METAL FENCE	LD.6–B
	S 3	CUSTOM FENCING PANEL	LD.8–B
	S 4	MURAL	LD.8–C
	S 5	COLUMN	LD.6–A
	S 6	PARK ENTRY SIGNAGE	LD.4–A & B
	S 7	PARK COMMUNITY VALUE SIGNAGE	LD.5–A & B

SYMBOL	KEY	DESCRIPTION	DETAIL
	W 1	DIRECTIONAL SIGN	LD.5–LD.6
	W 2	KIOSK (NIC)	LD.9–G
	W 3	INTERPRETIVE SIGNAGE (NIC)	LD.9–F
	E 1	PEDESTRIAN LIGHT	SEE ELECTRICAL
		CROSSWALK (EXISTING)	–
		LADDER CROSSWALK (EXISTING)	–

SYMBOL	DESCRIPTION
	EXISTING TREE, TO REMAIN
	EXISTING TREE, TO BE REMOVED
	EXISTING STREET LIGHT
	EXISTING TRASH RECEPTACLE, TO SALVAGED AND REPLACED AFTER NEW CONCRETE PLACEMENT
	EXISTING TRASH RECEPTACLE, TO BE REMOVED
	EXISTING BENCH TO BE REMOVED
	EXISTING BIKE RACK

SYMBOL	DESCRIPTION
(N) BS	NEW BUS SHELTER
(E) BS	EXISTING BUS SHELTER
(R) BS	NEW LOCATION OF RELOCATED BUS SHELTER
(R) BS	RELOCATE BUS SHELTER
BS	NEW BUS STOP
BS	EXISTING BUS STOP TO REMAIN
BS	EXISTING BUS STOP TO BE REMOVED

BID SET

CITY OF OAKLAND
DESIGN AND CONSTRUCTION SERVICES DEPARTMENT
250 FRANK H. OGAWA PLAZA, SUITE 4314 • OAKLAND CA, 94612
(510) 238-3437 • FAX (510) 238-7227

FRUITVALE ALIVE STREETSCAPE IMPROVEMENT
East 12th Street to Coloma Street

LICENSED LANDSCAPE ARCHITECT — LESLIE B GOLDEN — No. 2431 — 12/31/10 — 03/23/09 — STATE OF CALIFORNIA

GOLDEN associates
LANDSCAPE ARCHITECTURE
URBAN DESIGN & PLANNING
4400 MARKET STREET
OAKLAND, CA 94608
t. 510 465 4030
f. 510 465 5325
CA lic. #2431

RCE NO. EXP.
CHECKED BY
DESIGNED BY
DRAWN BY

No.	DATE	BY	REFERENCE

LANDSCAPE LAYOUT PLAN
PLEASANT ST TO HAROLD ST

PROJECT NO.
G375710

SCALE: 1:20
HOR:
VERT:
DATE: 3/23/09

SHEET NO.
LL.14
82 OF 100

DRAWING NAME: H:\PROJECTS\Fruitvale Alive\FRTVL_LL-6-LL-17.dwg
PLOT DATE: 04-22-09
PLOTTED BY: Ruchi

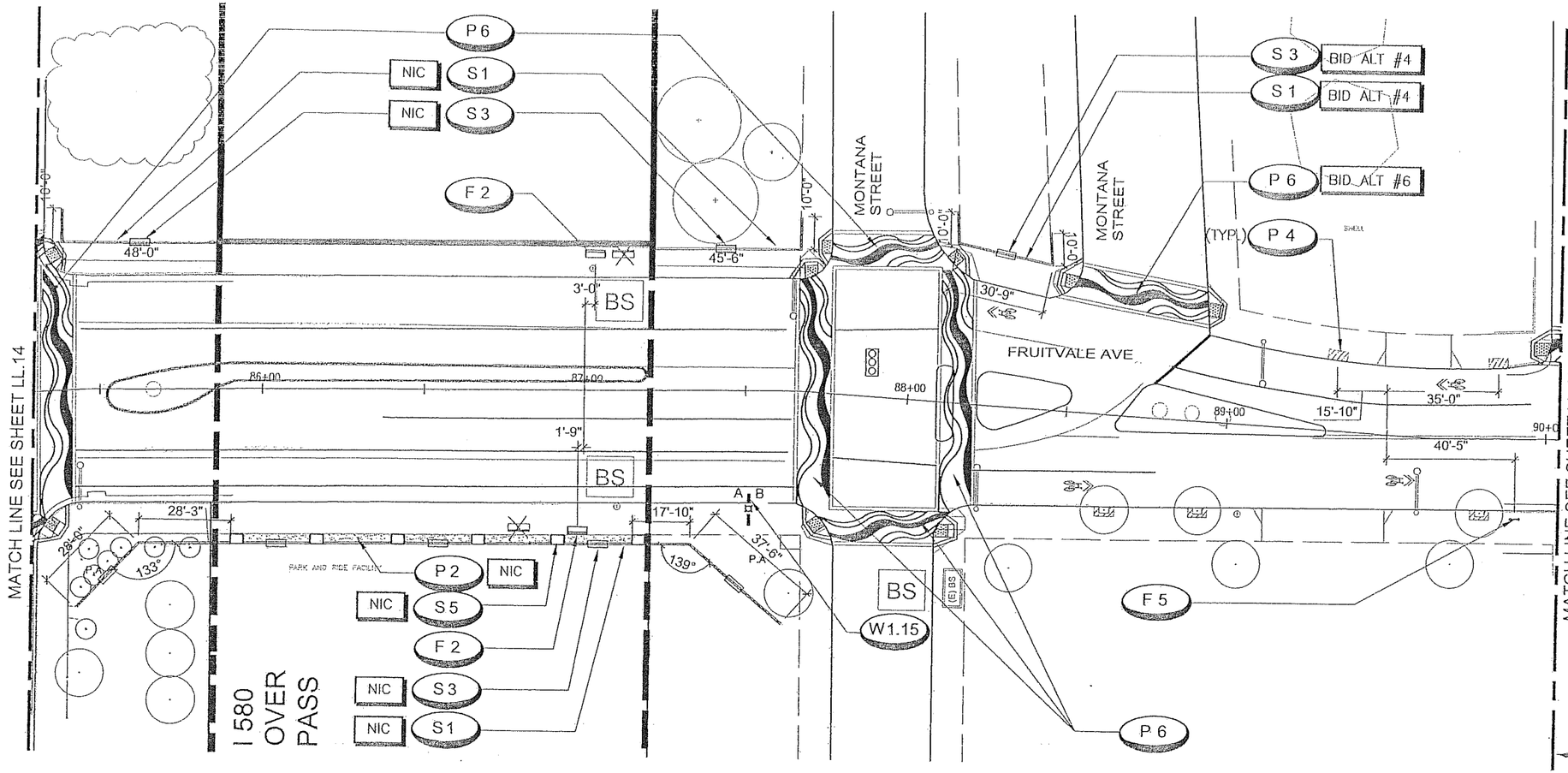

LAYOUT NOTES:

1. FOR LAYOUT NOTES AND COMPLETE MATERIAL LEGEND, SEE SHEET LL.0
2. FOR DETAILS, SEE SHEET LL.17–LL.20
3. FOR POTHOLE NOTES, SEE SHEET PL.11

LEGEND

SYMBOL	KEY	DESCRIPTION	DETAIL
	F 1	BENCH (ARCH BACK)	LD.9–A1
	F 2	BENCH (REED)	LD.9–A2
	F 3	TRASH RECEPTACLE (FRUIT)	LD.9–E
	F 4	TRASH RECEPTACLE (REED)	LD.9–B
	F 5	BIKE RACK (LOOP)	LD.9–C
	F 6	BIKE RACK CUSTOM (FRUIT)	LD.9–D1
	F 7	BIKE RACK CUSTOM (DRAGONFLY / FISH)	LD.9–B1–B2
	F 8	BOLLARD	LD.9–H

SYMBOL	KEY	DESCRIPTION	DETAIL
	P 1	CROSSWALK (HISPANIC)	LD.2–B
	P 2	CONCRETE PAVING	LD.1–B
	P 3	LADDER CROSSWALK (NEW)	LD.2–C
	P 4	SAW CUT FOR FUTURE TREE WELL DECOMPOSED GRANITE	LD.1–J
	P 5	RIVER ROCK	LD.1–F
	P 6	CROSSWALK (CREEK)	LD.2–A
	P 7	COLOR CONCRETE PAVING	LD.1–B

SYMBOL	KEY	DESCRIPTION	DETAIL
	S 1	METAL FENCE	LD.7–A
	S 2	ORNAMENTAL METAL FENCE	LD.6–B
	S 3	CUSTOM FENCING PANEL	LD.8–B
	S 4	MURAL	LD.8–C
	S 5	COLUMN	LD.6–A
	S 6	PARK ENTRY SIGNAGE	LD.4–A & B
	S 7	PARK COMMUNITY VALUE SIGNAGE	LD.5–A & B

SYMBOL	KEY	DESCRIPTION	DETAIL
	W 1.	DIRECTIONAL SIGN	LD.5–LD.6
	W 2	KIOSK (NIC)	LD.9–G
	W 3	INTERPRETIVE SIGNAGE (NIC)	LD.9–F
	E 1	PEDESTRIAN LIGHT	SEE ELECTRICAL
		CROSSWALK (EXISTING)	–
		LADDER CROSSWALK (EXISTING)	–

SYMBOL	DESCRIPTION
	EXISTING TREE, TO REMAIN
	EXISTING TREE, TO BE REMOVED
	EXISTING STREET LIGHT
	EXISTING TRASH RECEPTACLE, TO SALVAGED AND REPLACED AFTER NEW CONCRETE PLACEMENT
	EXISTING TRASH RECEPTACLE, TO BE REMOVED
	EXISTING BENCH TO BE REMOVED
	EXISTING BIKE RACK

SYMBOL	DESCRIPTION
(N) BS	NEW BUS SHELTER
(E) BS	EXISTING BUS SHELTER
(R) BS	NEW LOCATION OF RELOCATED BUS SHELTER
(R) BS	RELOCATE BUS SHELTER
BS	NEW BUS STOP
BS	EXISTING BUS STOP TO REMAIN
BS	EXISTING BUS STOP TO BE REMOVED

BID SET

CITY OF OAKLAND
DESIGN AND CONSTRUCTION SERVICES DEPARTMENT
250 FRANK H. OGAWA PLAZA, SUITE 4314 • OAKLAND, CA, 94612
(510) 238-3437 • FAX (510) 238-7227

FRUITVALE ALIVE STREETSCAPE IMPROVEMENT
East 12th Street to Coloma Street

LICENSED LANDSCAPE ARCHITECT — LESLIE B. GOLDEN — No. 2431 — Exp. 12/31/09 — 09/23/09 — STATE OF CALIFORNIA

GOLDEN associates
LANDSCAPE ARCHITECTURE
URBAN DESIGN & PLANNING
4400 MARKET STREET
OAKLAND, CA 94608
t. 510 465 4030
f. 510 465 5325
CA lic. #2431

RCE NO. EXP.
CHECKED BY
DESIGNED BY
DRAWN BY

No.	DATE	BY	REFERENCE

LANDSCAPE LAYOUT PLAN
MONTANA ST

PROJECT NO.
G375710

SCALE: 1:20
HOR:
VERT:
DATE: 9/23/09

SHEET NO.
LL.15
83 OF 105

DRAWING NAME: H:\PROJECTS\Fruitvale Alive\FRTVL_LL-15-LL-17.dwg
PLOT DATE: 03-30-09
PLOTTED BY: Rudd

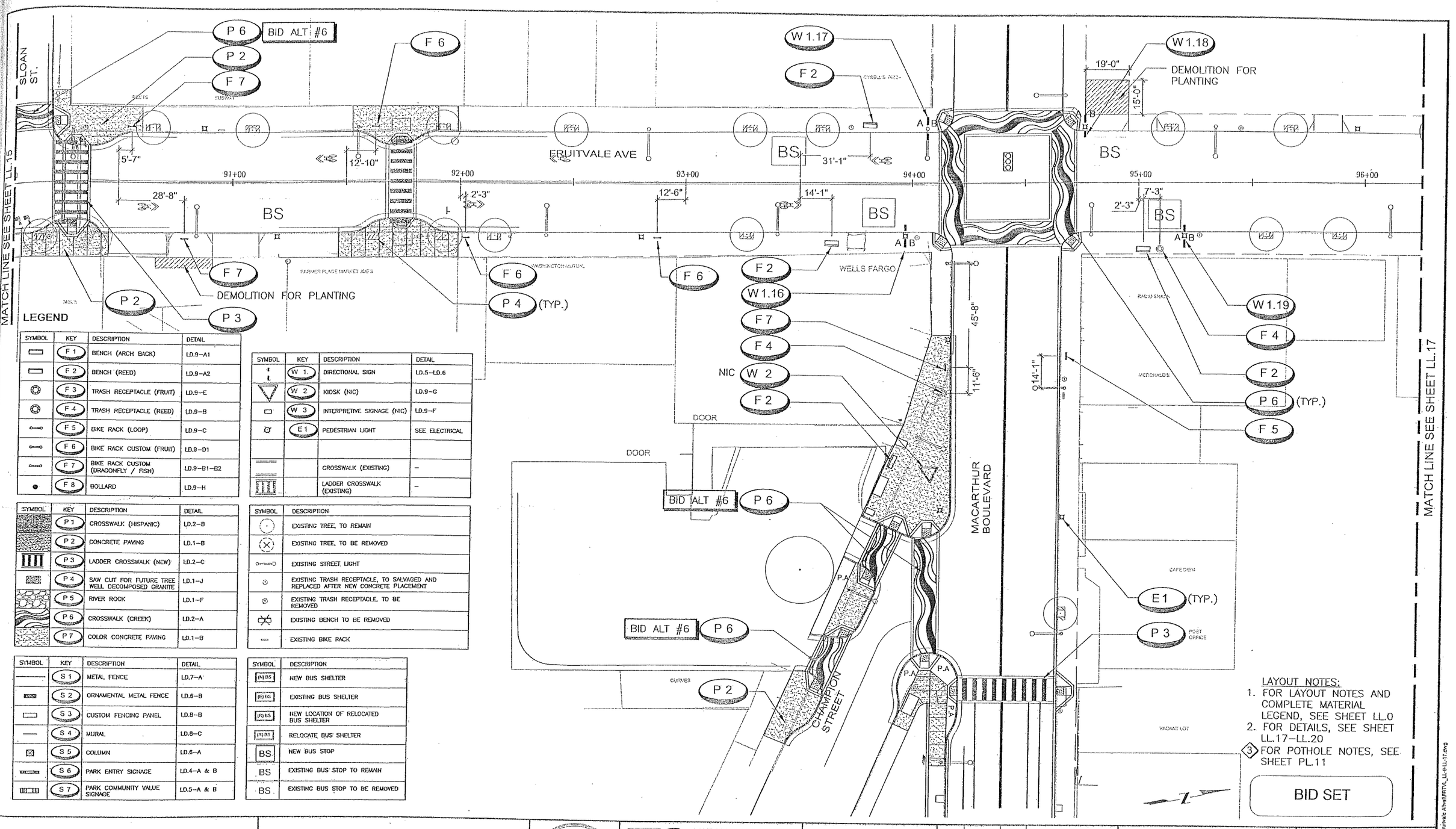

LEGEND

SYMBOL	KEY	DESCRIPTION	DETAIL
	F 1	BENCH (ARCH BACK)	LD.9–A1
	F 2	BENCH (REED)	LD.9–A2
	F 3	TRASH RECEPTACLE (FRUIT)	LD.9–E
	F 4	TRASH RECEPTACLE (REED)	LD.9–B
	F 5	BIKE RACK (LOOP)	LD.9–C
	F 6	BIKE RACK CUSTOM (FRUIT)	LD.9–D1
	F 7	BIKE RACK CUSTOM (DRAGONFLY / FISH)	LD.9–B1–B2
	F 8	BOLLARD	LD.9–H

SYMBOL	KEY	DESCRIPTION	DETAIL
	W 1	DIRECTIONAL SIGN	LD.5–LD.6
	W 2	KIOSK (NIC)	LD.9–G
	W 3	INTERPRETIVE SIGNAGE (NIC)	LD.9–F
	E1	PEDESTRIAN LIGHT	SEE ELECTRICAL
		CROSSWALK (EXISTING)	–
		LADDER CROSSWALK (EXISTING)	–

SYMBOL	KEY	DESCRIPTION	DETAIL
	P 1	CROSSWALK (HISPANIC)	LD.2–B
	P 2	CONCRETE PAVING	LD.1–B
	P 3	LADDER CROSSWALK (NEW)	LD.2–C
	P 4	SAW CUT FOR FUTURE TREE WELL DECOMPOSED GRANITE	LD.1–J
	P 5	RIVER ROCK	LD.1–F
	P 6	CROSSWALK (CREEK)	LD.2–A
	P 7	COLOR CONCRETE PAVING	LD.1–B

SYMBOL	DESCRIPTION
	EXISTING TREE, TO REMAIN
	EXISTING TREE, TO BE REMOVED
	EXISTING STREET LIGHT
	EXISTING TRASH RECEPTACLE, TO SALVAGED AND REPLACED AFTER NEW CONCRETE PLACEMENT
	EXISTING TRASH RECEPTACLE, TO BE REMOVED
	EXISTING BENCH TO BE REMOVED
	EXISTING BIKE RACK

SYMBOL	KEY	DESCRIPTION	DETAIL
	S 1	METAL FENCE	LD.7–A
	S 2	ORNAMENTAL METAL FENCE	LD.6–B
	S 3	CUSTOM FENCING PANEL	LD.8–B
	S 4	MURAL	LD.8–C
	S 5	COLUMN	LD.6–A
	S 6	PARK ENTRY SIGNAGE	LD.4–A & B
	S 7	PARK COMMUNITY VALUE SIGNAGE	LD.5–A & B

SYMBOL	DESCRIPTION
(N) BS	NEW BUS SHELTER
(E) BS	EXISTING BUS SHELTER
(R) BS	NEW LOCATION OF RELOCATED BUS SHELTER
(R) BS	RELOCATE BUS SHELTER
BS	NEW BUS STOP
BS	EXISTING BUS STOP TO REMAIN
BS	EXISTING BUS STOP TO BE REMOVED

CITY OF OAKLAND
DESIGN AND CONSTRUCTION SERVICES DEPARTMENT
250 FRANK H. OGAWA PLAZA, SUITE 4314 • OAKLAND CA, 94612
(510) 238-3437 • FAX (510) 238-7227

FRUITVALE ALIVE STREETSCAPE IMPROVEMENT

East 12th Street to Coloma Street

LICENSED LANDSCAPE ARCHITECT — LESLIE D COLEMAN — No. 2431 — 12/31/10 — 03/23/09 — STATE OF CALIFORNIA

GOLDEN associates
LANDSCAPE ARCHITECTURE
URBAN DESIGN & PLANNING
4400 MARKET STREET
OAKLAND, CA 94608
t. 510 465 4030
f. 510 465 5325
CA lic. #2431

RCE NO. _____ EXP. _____
CHECKED BY
DESIGNED BY
DRAWN BY

No.	DATE	BY	REFERENCE

LANDSCAPE LAYOUT PLAN

SLOAN ST TO MACARTHUR BLVD.

PROJECT NO. G375710

SCALE: 1:20
HOR:
VERT:
DATE: 3/23/09

SHEET NO. LL.16
84 OF 109

DRAWING NAME: J:\PROJECTS\Fruitvale Alive\FRTVL_LL-6-LL-17.dwg
PLOT DATE: 3/23/09
PLOTTED BY: Rich

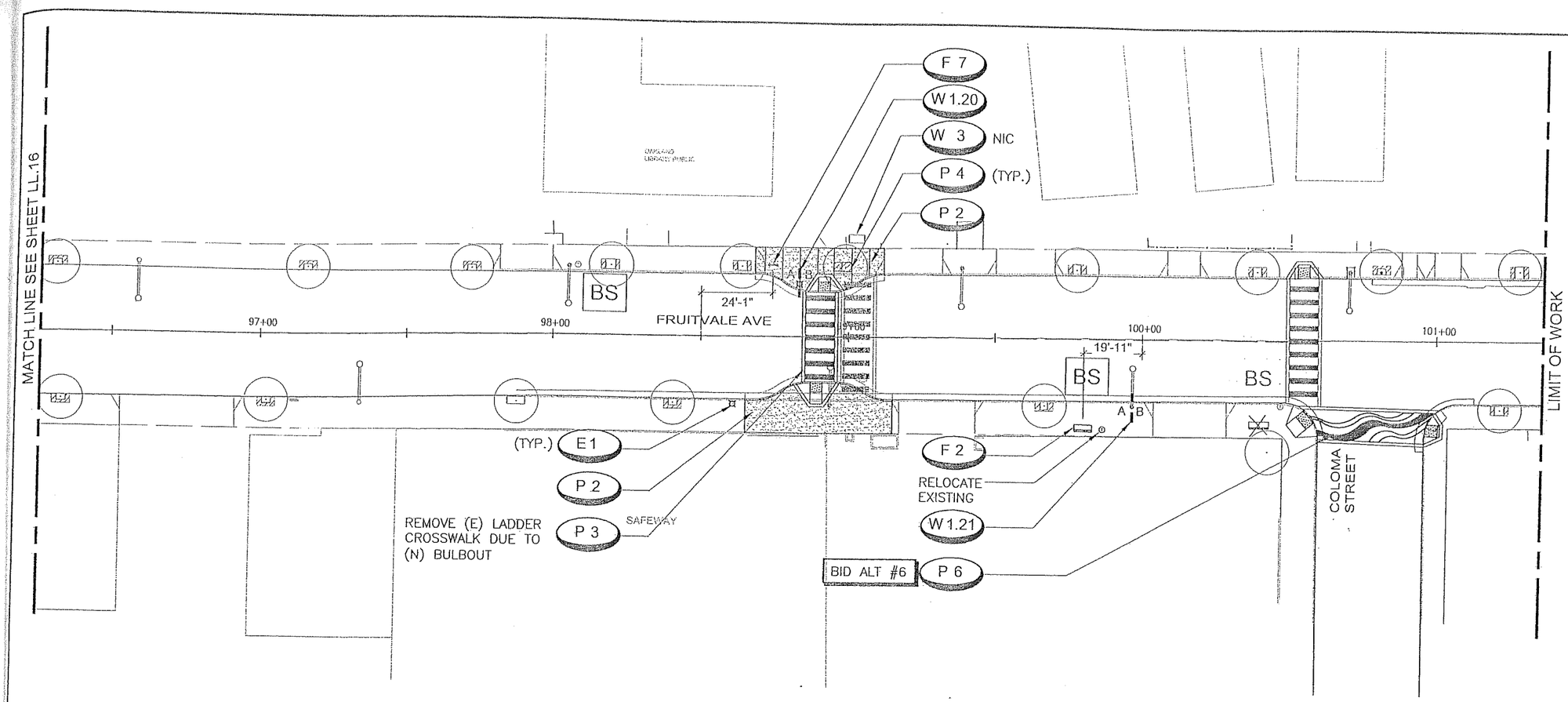

LAYOUT NOTES:
1. FOR LAYOUT NOTES AND COMPLETE MATERIAL LEGEND, SEE SHEET LL.0
2. FOR DETAILS, SEE SHEET LL.17–LL.20
3. FOR POTHOLE NOTES, SEE SHEET PL.11

LEGEND

SYMBOL	KEY	DESCRIPTION	DETAIL
	F 1	BENCH (ARCH BACK)	LD.9–A1
	F 2	BENCH (REED)	LD.9–A2
	F 3	TRASH RECEPTACLE (FRUIT)	LD.9–E
	F 4	TRASH RECEPTACLE (REED)	LD.9–B
	F 5	BIKE RACK (LOOP)	LD.9–C
	F 6	BIKE RACK CUSTOM (FRUIT)	LD.9–D1
	F 7	BIKE RACK CUSTOM (DRAGONFLY / FISH)	LD.9–B1–B2
	F 8	BOLLARD	LD.9–H

SYMBOL	KEY	DESCRIPTION	DETAIL
	P 1	CROSSWALK (HISPANIC)	LD.2–B
	P 2	CONCRETE PAVING	LD.1–B
	P 3	LADDER CROSSWALK (NEW)	LD.2–C
	P 4	SAW CUT FOR FUTURE TREE WELL DECOMPOSED GRANITE	LD.1–J
	P 5	RIVER ROCK	LD.1–F
	P 6	CROSSWALK (CREEK)	LD.2–A
	P 7	COLOR CONCRETE PAVING	LD.1–B

SYMBOL	KEY	DESCRIPTION	DETAIL
	S 1	METAL FENCE	LD.7–A
	S 2	ORNAMENTAL METAL FENCE	LD.6–B
	S 3	CUSTOM FENCING PANEL	LD.8–B
	S 4	MURAL	LD.8–C
	S 5	COLUMN	LD.6–A
	S 6	PARK ENTRY SIGNAGE	LD.4–A & B
	S 7	PARK COMMUNITY VALUE SIGNAGE	LD.5–A & B

SYMBOL	KEY	DESCRIPTION	DETAIL
	W 1.	DIRECTIONAL SIGN	LD.5–LD.6
	W 2	KIOSK (NIC)	LD.9–G
	W 3	INTERPRETIVE SIGNAGE (NIC)	LD.9–F
	E 1	PEDESTRIAN LIGHT	SEE ELECTRICAL
		CROSSWALK (EXISTING)	–
		LADDER CROSSWALK (EXISTING)	–

SYMBOL	DESCRIPTION
	EXISTING TREE, TO REMAIN
	EXISTING TREE, TO BE REMOVED
	EXISTING STREET LIGHT
	EXISTING TRASH RECEPTACLE, TO SALVAGED AND REPLACED AFTER NEW CONCRETE PLACEMENT
	EXISTING TRASH RECEPTACLE, TO BE REMOVED
	EXISTING BENCH TO BE REMOVED
	EXISTING BIKE RACK

SYMBOL	DESCRIPTION
(N) BS	NEW BUS SHELTER
(E) BS	EXISTING BUS SHELTER
(R) BS	NEW LOCATION OF RELOCATED BUS SHELTER
(R) BS	RELOCATE BUS SHELTER
BS	NEW BUS STOP
BS	EXISTING BUS STOP TO REMAIN
BS	EXISTING BUS STOP TO BE REMOVED

BID SET

CITY OF OAKLAND
DESIGN AND CONSTRUCTION SERVICES DEPARTMENT
250 FRANK H. OGAWA PLAZA, SUITE 4314 • OAKLAND CA, 94612
(510) 238-3437 • FAX (510) 238-7227

FRUITVALE ALIVE STREETSCAPE IMPROVEMENT
East 12th Street to Coloma Street

LICENSED LANDSCAPE ARCHITECT
LESLIE B GOLDEN
No. 2431
12/31/10
03/23/09
STATE OF CALIFORNIA

LANDSCAPE ARCHITECTURE
URBAN DESIGN & PLANNING
4400 MARKET STREET
OAKLAND, CA 94608
t. 510 465 4030
f. 510 465 5325
CA lic.#2431
GOLDEN associates

RCE NO. EXP.
CHECKED BY
DESIGNED BY
DRAWN BY

No.	DATE	BY	REFERENCE

LANDSCAPE LAYOUT PLAN
FRUITVALE AVE AT COLOMA ST

PROJECT NO.
G375710

SCALE: 1:20
HOR:
VERT:
DATE: 3/23/09

SHEET NO.
LL.17
85 OF 108

DRAWING NAME: H:\PROJECTS\Fruitvale Alive\FRTVL_LL-9-LL-17.dwg
PLOT DATE: 04-22-09
PLOTTED BY: Ruchi